

## CONFIRMATION OF ORDER

This Order was confirmed by Rother District Council without modification on the 28<sup>th</sup> day of January 2019.

OR

~~This Order was confirmed by the Rother District Council, subject to the modifications indicated~~

~~by~~  ~~on the~~ ~~day of~~

~~.....~~  
Executive Director, Rother District Council

  
.....  
Member of the Rother District Council

## DECISION NOT TO CONFIRM ORDER

A decision not to confirm this Order was taken by Rother District Council on the day of

.....  
Executive Director, Rother District Council

.....  
Member of the Rother District Council

## VARIATION OF ORDER

This Order was varied by the Rother District Council on the day of  
by a variation order under reference number  
a copy of which is attached

.....  
Executive Director, Rother District Council

.....  
Member of the Rother District Council

## REVOCATION OF ORDER

This Order was revoked by the Rother District Council on the day of

.....  
Executive Director, Rother District Council

.....  
Member of the Rother District Council



## Town and Country Planning Act 1990

### The Rother District Council (Land off Caldbec Hill, Battle – TPO394) Tree Preservation Order 2018

The Rother District Council, in exercise of the powers conferred on them by section 198 of the Town and Country Planning Act 1990 make the following Order

#### Citation

1. This Order may be cited as the **Rother District Council (Land off Caldbec Hill, Battle – TPO394) Tree Preservation Order 2018**

#### Interpretation

2. (1) In this Order "the authority" means the Rother District Council.  
(2) In this Order any reference to a numbered section is a reference to the section so numbered in the Town and Country Planning Act 1990 and any reference to a numbered regulation is a reference to the regulation so numbered in the Town and Country Planning (Tree Preservation)(England) Regulations 2012.

#### Effect

3. (1) Subject to article 4, this Order takes effect provisionally on the date on which it is made.  
(2) Without prejudice to subsection (7) of section 198 (power to make tree preservation orders) or subsection (1) of section 200 (tree preservation orders: Forestry Commissioners) and, subject to the exceptions in regulation 14, no person shall—  
(a) cut down, top, lop, uproot, wilfully damage, or wilfully destroy; or  
(b) cause or permit the cutting down, topping, lopping, wilful damage or wilful destruction of, any tree specified in the Schedule to this Order except with the written consent of the authority in accordance with regulations 16 and 17, or of the Secretary of State in accordance with regulation 23, and, where such consent is given subject to conditions, in accordance with those conditions.

#### Application to trees to be planted pursuant to a condition

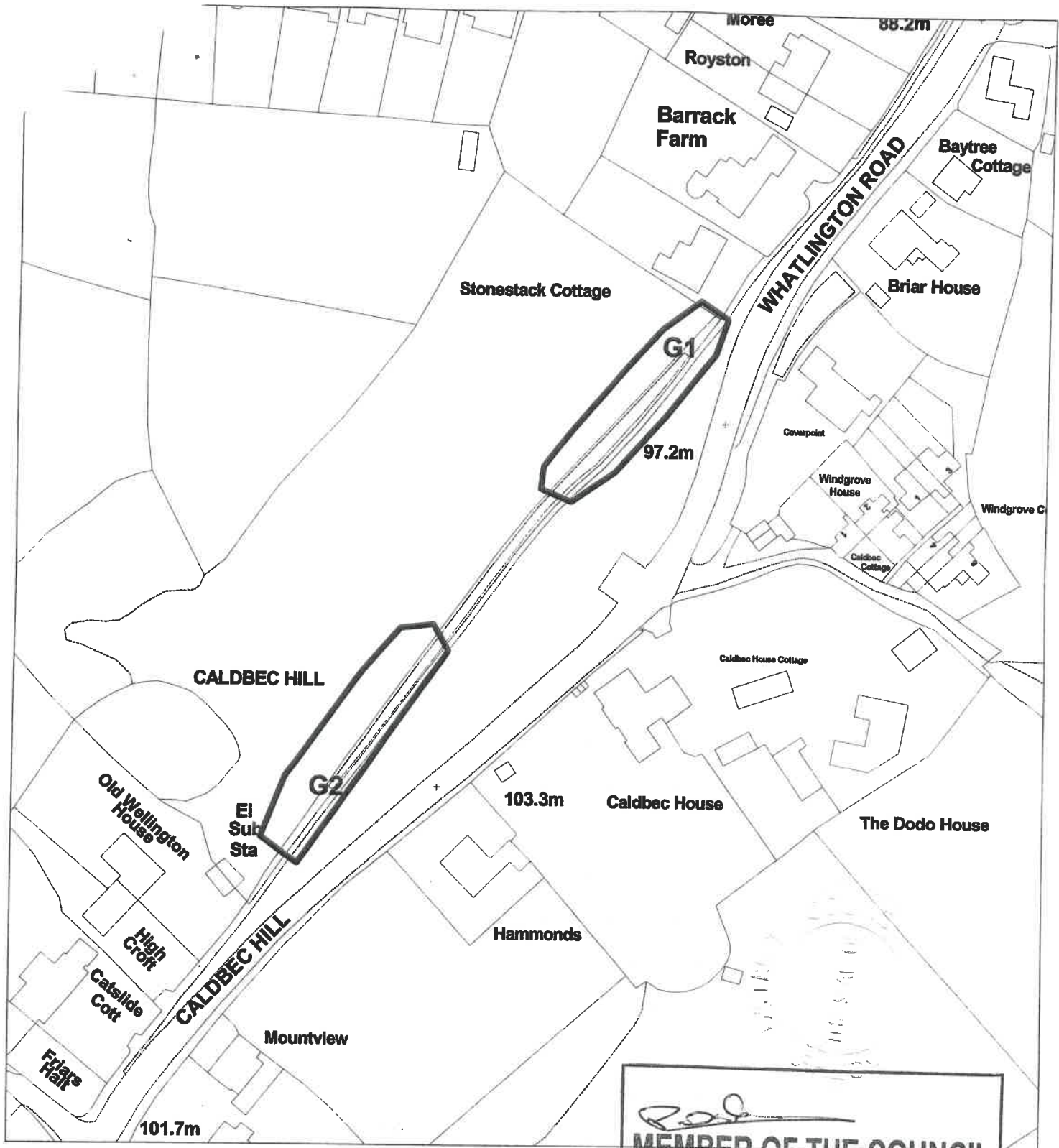
4. In relation to any tree identified in the first column of the Schedule by the letter "C", being a tree to be planted pursuant to a condition imposed under paragraph (a) of section 197 (planning permission to include appropriate provision for preservation and planting of trees), this Order takes effect as from the time when the tree is planted.

Dated this 5<sup>th</sup> day of September 2018

  
.....  
Executive Director, Rother District Council

  
.....  
Member of the Rother District Council

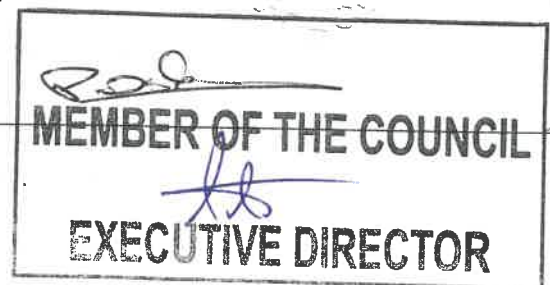




## Rother District Council Planning Division

Town Hall, Bexhill-on-Sea TEL: 01424-787631

Land off Caldbeck Hill,  
Battle




File: TPO 394

Scale: 1:1250

Grid Reference: TQ7416NE

Date: 30/08/2018



## Specification of trees

### **Trees specified individually** (encircled in black on the map)

<i>Reference on map</i>	<i>Description</i>	<i>Situation</i>
None		

### **Trees specified by reference to an area** (within a dotted black line on the map)

<i>Reference on map</i>	<i>Description</i>	<i>Situation</i>
None		

### **Groups of trees** (within a broken black line on the map)

<i>Reference on map</i>	<i>Description (including number of trees of each species in the group)</i>	<i>Situation</i>
G.1. G.2.	7 Beech Trees 4 Beech Trees	Land to the north west of Caldbec Hill, Battle Town and Parish, in the District of Rother

### **Woodlands** (within a continuous black line on the map)

<i>Reference on map</i>	<i>Description</i>	<i>Situation</i>
None		