

CONFIRMATION OF ORDER

This Order was confirmed by Rother District Council without modification on the 21st day of June 2022

OR

~~This Order was confirmed by the Rother District Council, subject to the modifications indicated~~

by  on the _____ day of _____

.....
Executive Director, Rother District Council


.....
Member of the Rother District Council

DECISION NOT TO CONFIRM ORDER

A decision not to confirm this Order was taken by Rother District Council on the _____ day of _____

.....
Executive Director, Rother District Council

.....
Member of the Rother District Council

VARIATION OF ORDER

This Order was varied by the Rother District Council on the _____ day of _____
by a variation order under reference number _____
a copy of which is attached

.....
Executive Director, Rother District Council

.....
Member of the Rother District Council

REVOCATION OF ORDER

This Order was revoked by the Rother District Council on the _____ day of _____

.....
Executive Director, Rother District Council

.....
Member of the Rother District Council

Town and Country Planning Act 1990

The Rother District Council (Land at The Nook, The Strand WinchelseaTPO417) Tree Preservation Order 2022

The Rother District Council, in exercise of the powers conferred on them by section 198 of the Town and Country Planning Act 1990 make the following Order

Citation

1. This Order may be cited as the **Rother District Council (Land at The Nook, The Strand WinchelseaTPO417) Tree Preservation Order 2022**

Interpretation

2. (1) In this Order "the authority" means the Rother District Council.
(2) In this Order any reference to a numbered section is a reference to the section so numbered in the Town and Country Planning Act 1990 and any reference to a numbered regulation is a reference to the regulation so numbered in the Town and Country Planning (Tree Preservation)(England) Regulations 2012.

Effect

3. (1) Subject to article 4, this Order takes effect provisionally on the date on which it is made.
(2) Without prejudice to subsection (7) of section 198 (power to make tree preservation orders) or subsection (1) of section 200 (tree preservation orders: Forestry Commissioners) and, subject to the exceptions in regulation 14, no person shall—
(a) cut down, top, lop, uproot, wilfully damage, or wilfully destroy; or
(b) cause or permit the cutting down, topping, lopping, wilful damage or wilful destruction of, any tree specified in the Schedule to this Order except with the written consent of the authority in accordance with regulations 16 and 17, or of the Secretary of State in accordance with regulation 23, and, where such consent is given subject to conditions, in accordance with those conditions.

Application to trees to be planted pursuant to a condition

4. In relation to any tree identified in the first column of the Schedule by the letter "C", being a tree to be planted pursuant to a condition imposed under paragraph (a) of section 197 (planning permission to include appropriate provision for preservation and planting of trees), this Order takes effect as from the time when the tree is planted.

Dated this ¹² day of January 2022

.....
Executive Director, Rother District Council

.....
Member of the Rother District Council



ROTHER DISTRICT COUNCIL

Neighbourhood Services

Site Ref./Drawing No.

Map Reference: TQ9017NE

Date: 07/01/2022



Scale: 1:500

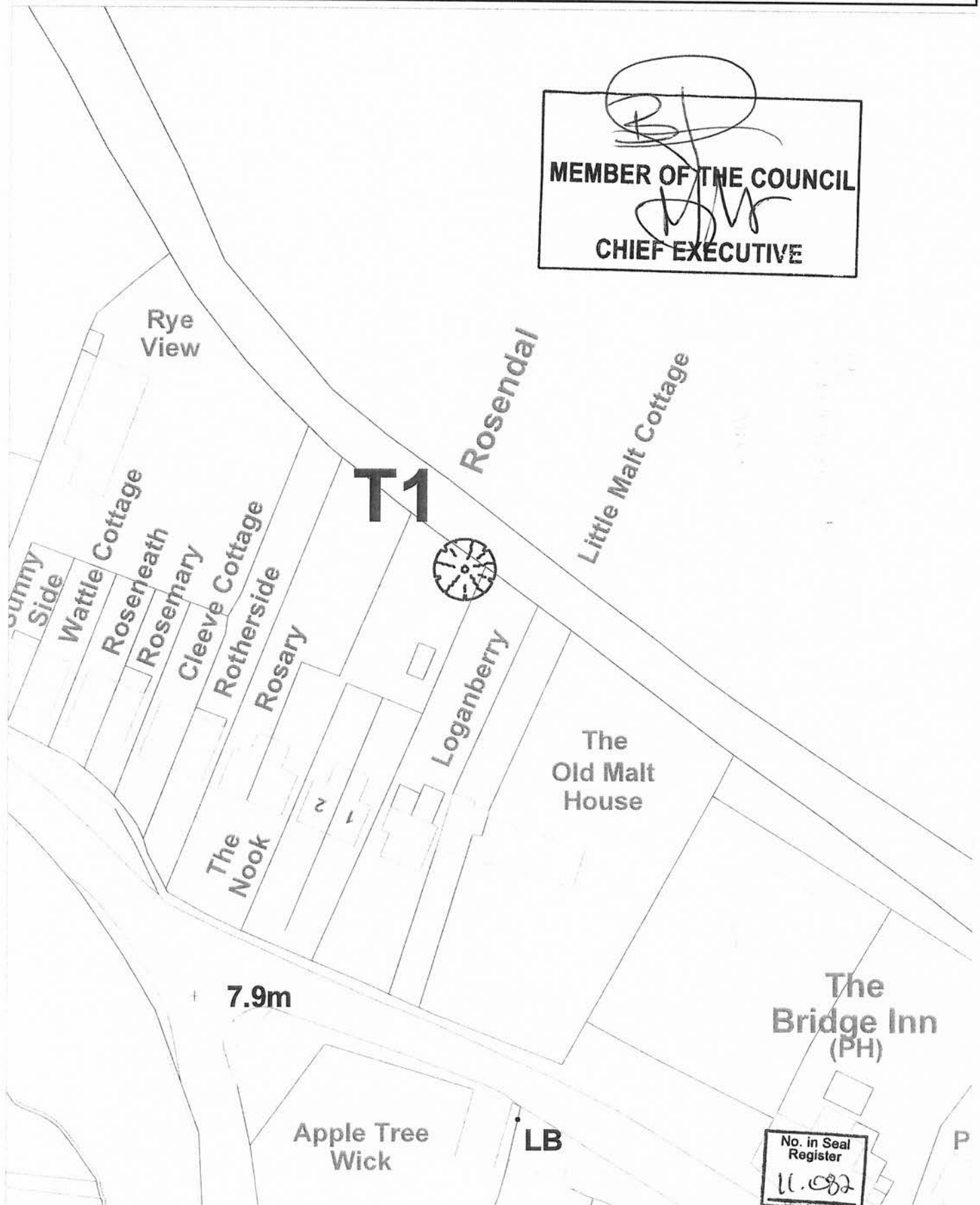
Title: TPO at The Nook, The Strand, Winchelsea

Drawn:

Survey:

Reproduced from the Ordnance Survey Mapping with the permission of Her Majesty's Stationery Office (C) Crown Copyright.
Unauthorised reproduction infringes Crown Copyright. OS License LA100018643 2021


MEMBER OF THE COUNCIL

CHIEF EXECUTIVE



Specification of trees

Trees specified individually (encircled in black on the map)

Reference on map	Description	Situation
T1	SYCAMORE	The mature sycamore tree is on the rear boundary of the garden at The Nook on the bank of the River Brede. It is on the northern edge of Winchelsea Conservation Area.

Trees specified by reference to an area (within a dotted black line on the map)

Reference on map	Description	Situation
	NONE	

Groups of trees (within a broken black line on the map)

Reference on map	Description (including number of trees of each species in the group)	Situation
	NONE	

Woodlands (within a continuous black line on the map)

Reference on map

Description

Situation

NONE
