



CONFIRMATION OF ORDER

This Order was confirmed by Rother District Council without modification on the 2nd day of May 2024

OR

This Order was confirmed by the Rother District Council, subject to the modifications indicated by _____ on the _____ day of _____


.....
Chief Executive, Rother District Council


.....
Member of the Rother District Council

DECISION NOT TO CONFIRM ORDER

A decision not to confirm this Order was taken by Rother District Council on the _____ day of _____

.....
Chief Director, Rother District Council

.....
Member of the Rother District Council

VARIATION OF ORDER

This Order was varied by the Rother District Council on the _____ day of _____ by a variation order under reference number _____ a copy of which is attached

.....
Chief Director, Rother District Council

.....
Member of the Rother District Council

REVOCATION OF ORDER

This Order was revoked by the Rother District Council on the _____ day of _____

.....
Chief Director, Rother District Council

.....
Member of the Rother District Council

Town and Country Planning Act 1990

The Rother District Council (Land adjacent to Redlands, Chitcombe Road, Broad Oak - TPO444) Tree Preservation Order 2023

The Rother District Council, in exercise of the powers conferred on them by section 198 of the Town and Country Planning Act 1990 make the following Order

Citation

1. This Order may be cited as **The Rother District Council (Land adjacent to Redlands, Chitcombe Road, Broad Oak - TPO444) Tree Preservation Order 2023**

Interpretation

2. (1) In this Order "the authority" means the Rother District Council.
(2) In this Order any reference to a numbered section is a reference to the section so numbered in the Town and Country Planning Act 1990 and any reference to a numbered regulation is a reference to the regulation so numbered in the Town and Country Planning (Tree Preservation)(England) Regulations 2012.

Effect

3. (1) Subject to article 4, this Order takes effect provisionally on the date on which it is made.
(2) Without prejudice to subsection (7) of section 198 (power to make tree preservation orders) or subsection (1) of section 200 (tree preservation orders: Forestry Commissioners) and, subject to the exceptions in regulation 14, no person shall—
(a) cut down, top, lop, uproot, wilfully damage, or wilfully destroy; or
(b) cause or permit the cutting down, topping, lopping, wilful damage or wilful destruction of, any tree specified in the Schedule to this Order except with the written consent of the authority in accordance with regulations 16 and 17, or of the Secretary of State in accordance with regulation 23, and, where such consent is given subject to conditions, in accordance with those conditions.

Application to trees to be planted pursuant to a condition

4. In relation to any tree identified in the first column of the Schedule by the letter "C", being a tree to be planted pursuant to a condition imposed under paragraph (a) of section 197 (planning permission to include appropriate provision for preservation and planting of trees), this Order takes effect as from the time when the tree is planted.

Dated this 15th day of November 2023


.....
Chief Executive, Rother District Council


.....
Member of the Rother District Council



ROTHER DISTRICT COUNCIL

Neighbourhood Services

Site Ref./Drawing No.

Map Reference: TQ8120SE

Date: 27/10/2023

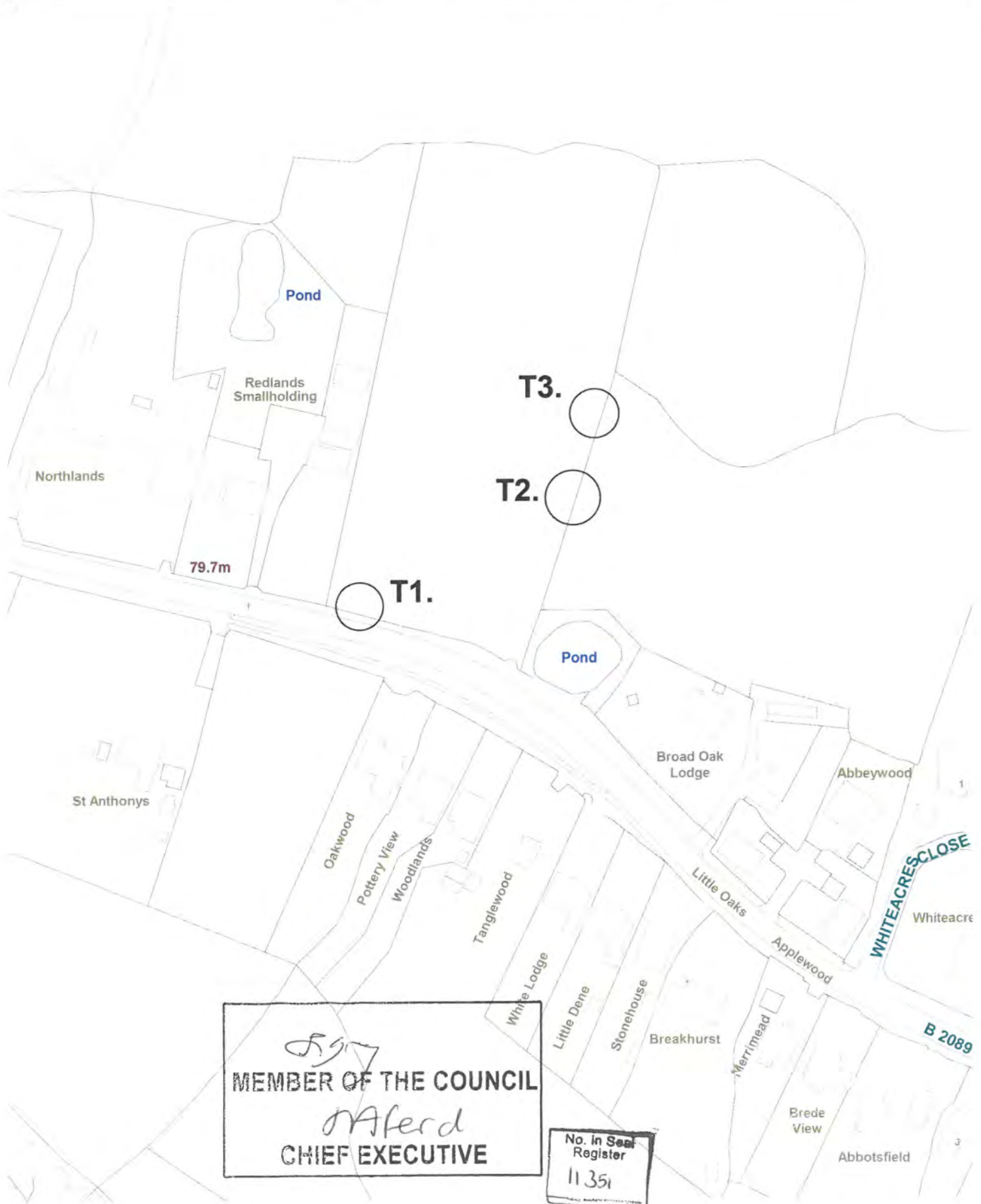
Scale: 1:1000

Title: TPO, land adjacent to Redlands, Chitcombe Road, Broad Oak

Drawn:

Survey:

Reproduced from the Ordnance Survey Mapping with the permission of Her Majesty's Stationery Office (C) Crown Copyright.
Unauthorised reproduction infringes Crown Copyright. OS License LA100018643 2023.



SCHEDULE

Specification of trees

Trees specified individually (encircled in black on the map)

<i>Reference on map</i>	<i>Description</i>	<i>Situation</i>
T1	Black Poplar	Front boundary of the land with Chitcombe Road, Broad Oak
T2 and T3	Oak	East side boundary of the land with Broad Oak Lodge, Chitcombe Road, Broad Oak

Trees specified by reference to an area (within a dotted black line on the map)

<i>Reference on map</i>	<i>Description</i>	<i>Situation</i>
	None	

Groups of trees (within a broken black line on the map)

<i>Reference on map</i>	<i>Description (including number of trees of each species in the group)</i>	<i>Situation</i>
	None	

Woodlands (within a continuous black line on the map)

<i>Reference on map</i>	<i>Description</i>	<i>Situation</i>
	None	