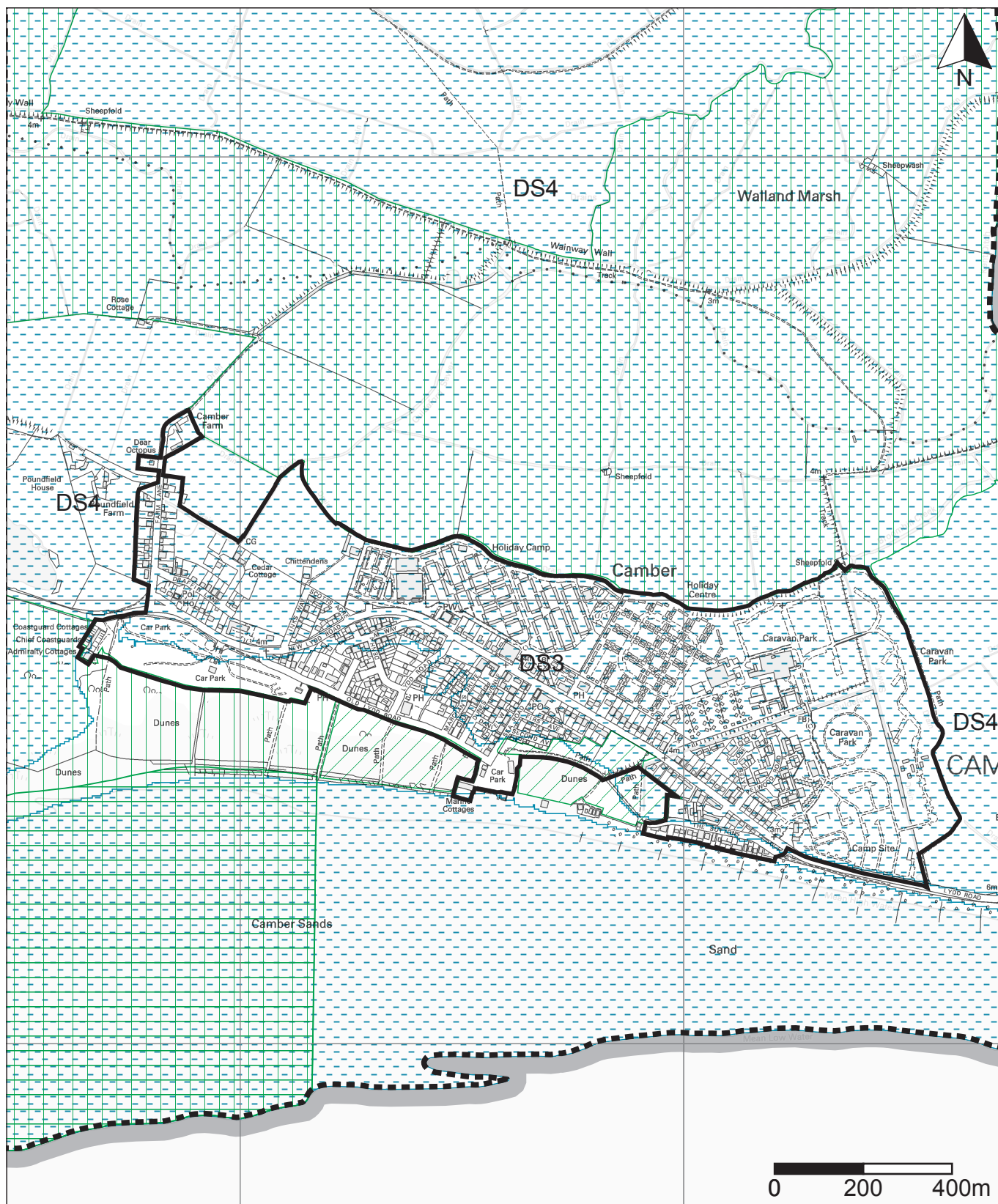







CAMBER, Inset Map No.10



	Development Boundary		Flood Zone 3 (2006)		SPA (Special Protection Area)
DS3	Policy Numbers (eg. DS3)		SSSI (Site of Special Scientific Interest)		District Boundary