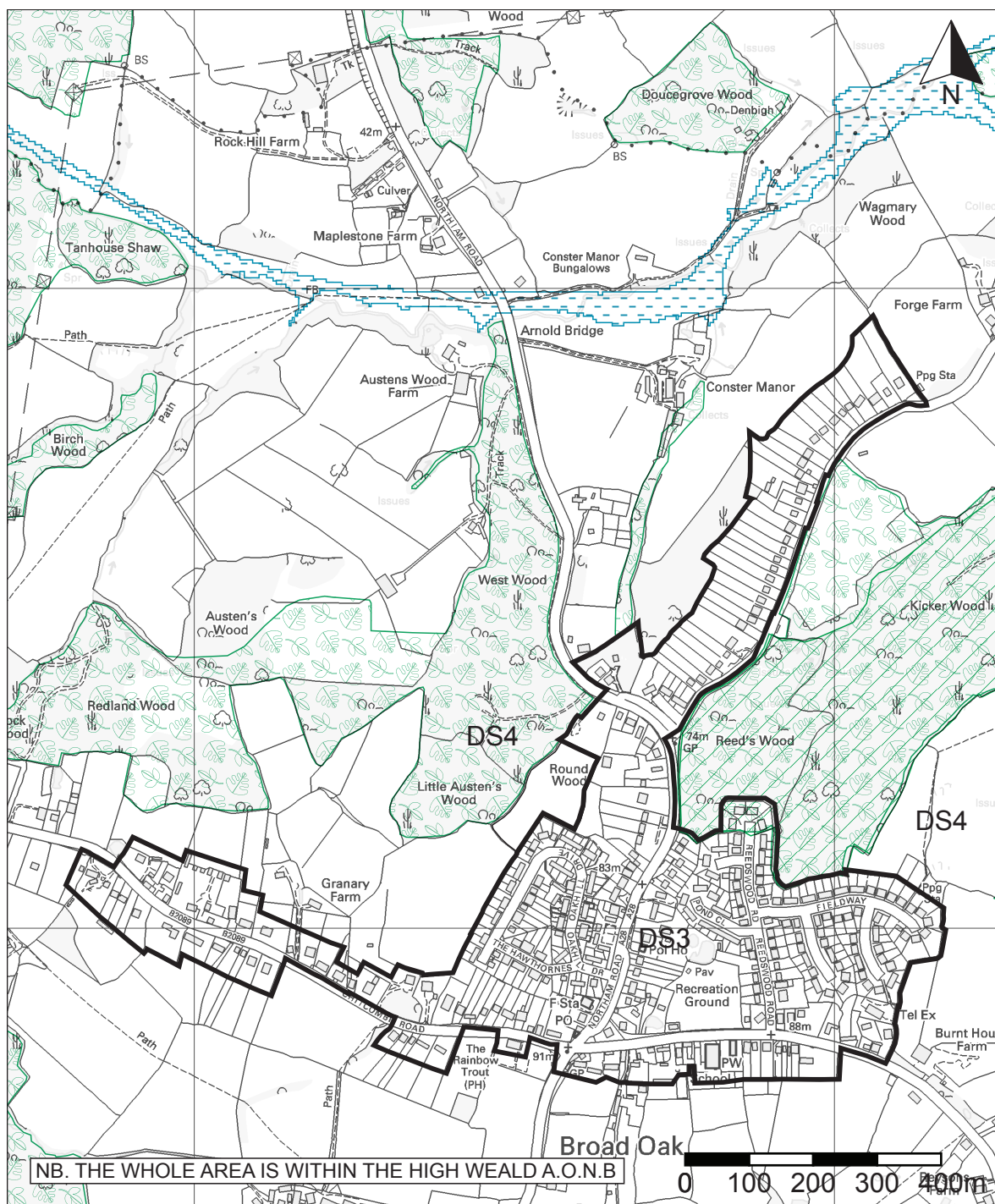






BROAD OAK, Inset Map No.7



| | | | |
|---|---|---|---------------------|
|  | Development Boundary |  | Flood Zone 3 (2006) |
| DS3 | Policy Numbers (eg. DS3) |  | Ancient Woodland |
|  | SNCI (Site of Nature Conservation Importance) | | |