

© East Sussex County Council 2009.
Aerial Photography © Getmapping.com 2009.
This map is reproduced from Ordnance Survey material with the permission of Ordnance Survey on behalf of the Controller of Her Majesty's Stationary Office © Crown copyright. Unauthorised reproduction infringes Crown copyright and may lead to prosecution or civil proceedings. 100019601. 2009.

NOTE:
The entire area of this map is contained within the HWAONB

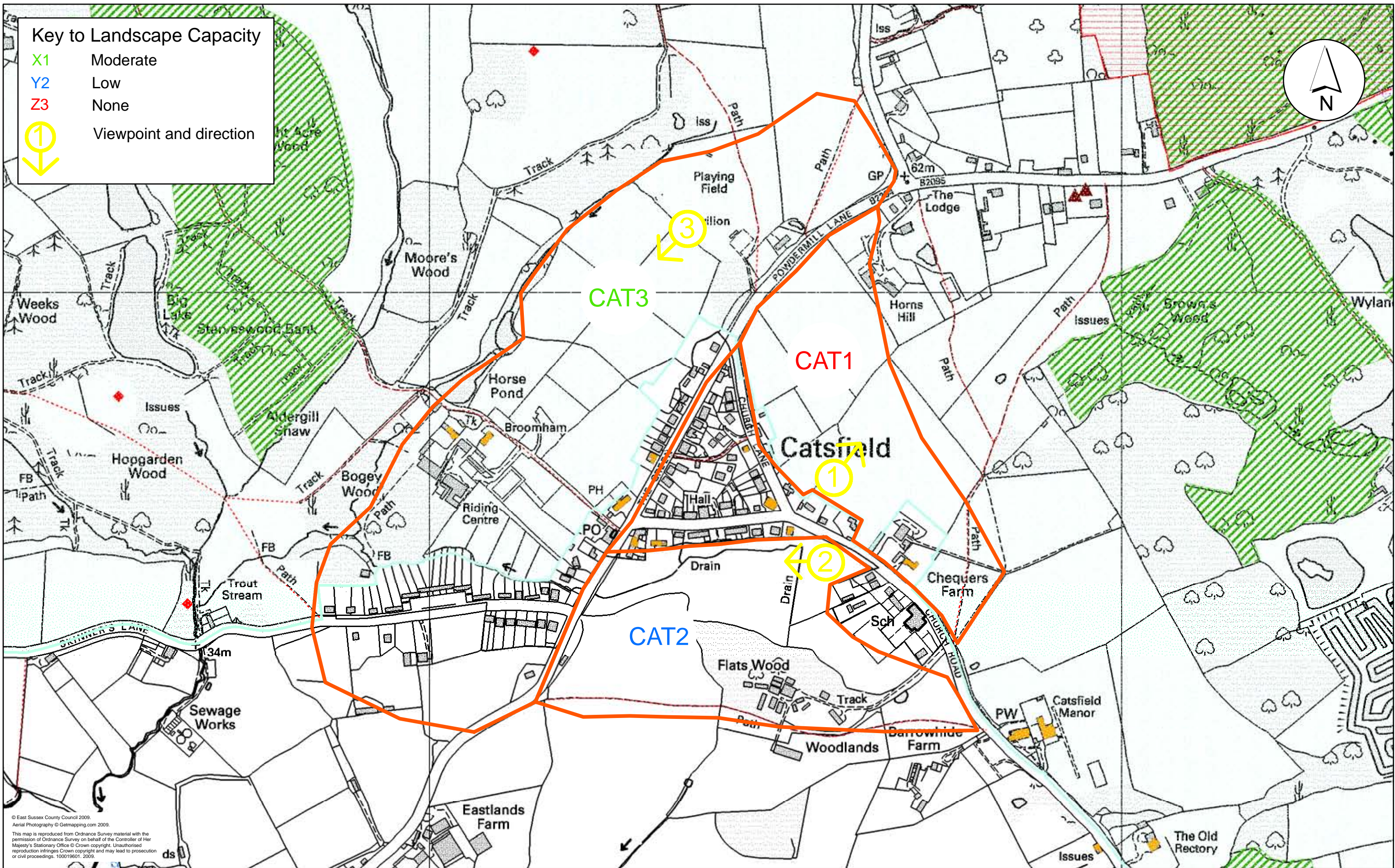
Key

- | | | | | | |
|---|--|--|-----------------------------------|------------------------------|--|
| AONB (Area of Outstanding Natural Beauty) | RAMSAR (Wetland of International Importance) | Main Rivers | Archaeologically Sensitive Areas | Registered Battlefields (RO) | Rights of Way. Road Used as a Public Path |
| Strategic Gap | SSSI (Site of Special Scientific Interest) | Flood Zone 2 (2008) | Listed Buildings | Conservation Areas | TPO (Tree Preservation Orders - Individual Trees/Small Groups) |
| Development Boundary | SNCI (Sites of Nature Conservation Importance) | Flood Zone 3 (2008) | Ancient Monuments | Rights of Way. Footpath | Rights of Way. Bridleway |
| SPA (Proposed Special Protection Area) | Ancient Woodland (English Nature) | Groundwater Source Protection Zones (Source) | Ancient Monuments (2006) | Rights of Way. Byway | TPO (Tree Preservation Orders - Woodland) |
| SAC (Special Areas of Conservation) | Protected Species (2005) | Groundwater Source Protection Zones (SPZ) | Registered Parks and Gardens (RO) | | |

Rother DC LDF Core Strategy
Market Towns and Villages
Landscape Assessment

Drawing: Camber

Scale: 1:10,000 Figure 39



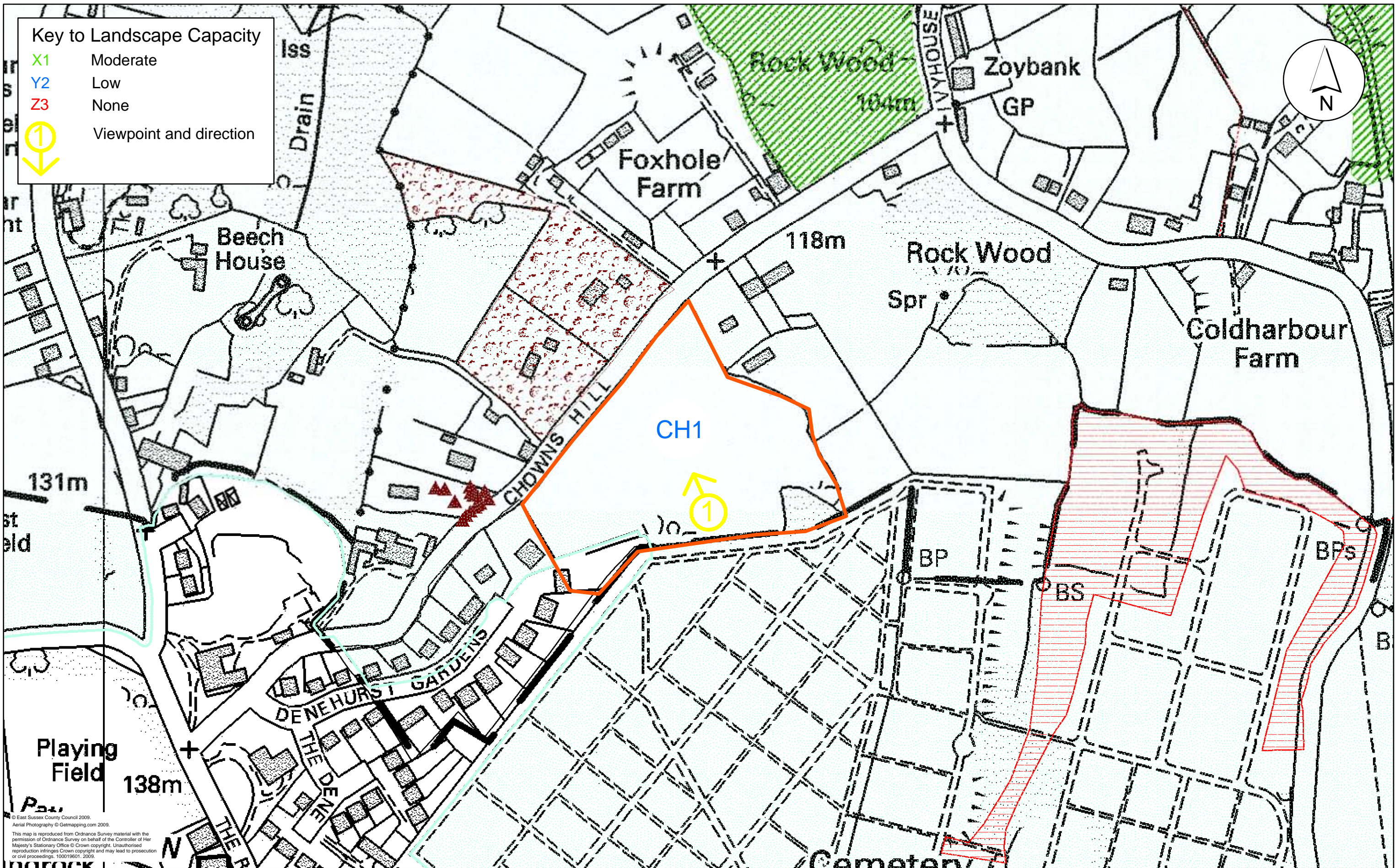
Key			
AONB (Area of Outstanding Natural Beauty)	RAMSAR (Wetland of International Importance)	Main Rivers	Archaeologically Sensitive Areas
Strategic Gap	SSSI (Site of Special Scientific Interest)	Flood Zone 2 (2008)	Listed Buildings
Development Boundary	SNCI (Sites of Nature Conservation Importance)	Flood Zone 3 (2008)	Ancient Monuments
SPA (Proposed Special Protection Area)	Ancient Woodland (English Nature)	Groundwater Source Protection Zones (Source)	Ancient Monuments (2006)
SAC (Special Areas of Conservation)	Protected Species (2005)	Groundwater Source Protection Zones (SPZ)	Registered Parks and Gardens (RO)
			Registered Battlefields (RO)
			Conservation Areas
			Rights of Way. Footpath
			Rights of Way. Bridleway
			Rights of Way. Byway
			TPO (Tree Preservation Orders - Individual Trees/Small Groups)
			TPO (Tree Preservation Orders - Woodland)
			Rights of Way. Road Used as a Public Path

Rother DC LDF Core Strategy
Market Towns and Villages
Landscape Assessment

Drawing: Catsfield

Scale: 1:5,000

Figure 15



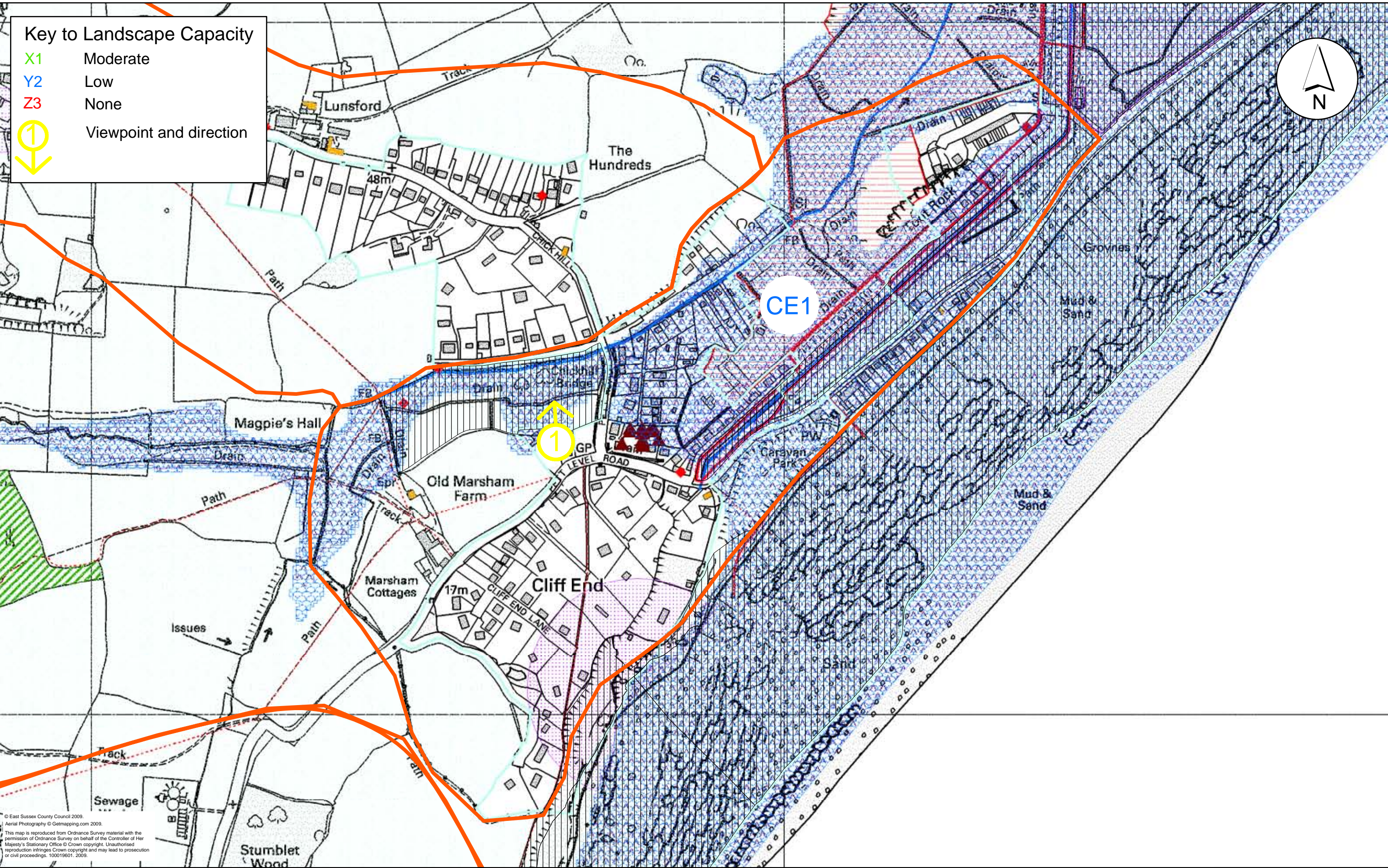
Key AONB (Area of Outstanding Natural Beauty) Strategic Gap Development Boundary SPA (Proposed Special Protection Area) SAC (Special Areas of Conservation)	RAMSAR (Wetland of International Importance) SSSI (Site of Special Scientific Interest) SNCI (Sites of Nature Conservation Importance) Ancient Woodland (English Nature) Protected Species (2005)	Main Rivers Flood Zone 2 (2008) Flood Zone 3 (2008) Groundwater Source Protection Zones (Source) Groundwater Source Protection Zones (SPZ)	Archaeologically Sensitive Areas Listed Buildings Ancient Monuments Ancient Monuments (2006) Registered Parks and Gardens (RO)	Registered Battlefields (RO) Conservation Areas Rights of Way, Footpath Rights of Way, Bridleway Rights of Way, Byway	Rights of Way, Road Used as a Public Path TPO (Tree Preservation Orders - Individual Trees/Small Groups) TPO (Tree Preservation Orders - Woodland)
---	---	--	--	---	--

Rother DC LDF Core Strategy
Market Towns and Villages
Landscape Assessment

Drawing: Chowns Hill

Scale: 1:2,500

Figure 19



Key to Landscape Capacity

X1

Moderate

Y2

Low

Z3

None

1

Viewpoint and direction

Key

AONB (Area of Outstanding Natural Beauty)

Strategic Gap

Development Boundary

SPA (Proposed Special Protection Area)

SAC (Special Areas of Conservation)

RAMSAR (Wetland of International Importance)

SSSI (Site of Special Scientific Interest)

SNCI (Sites of Nature Conservation Importance)

Ancient Woodland (English Nature)

Protected Species (2005)

Main Rivers

Flood Zone 2 (2008)

Flood Zone 3 (2008)

Groundwater Source Protection Zones (Source)

Groundwater Source Protection Zones (SPZ)

Archaeologically Sensitive Areas

Listed Buildings

Ancient Monuments

Ancient Monuments (2006)

Registered Parks and Gardens (RO)

Registered Battlefields (RO)

Conservation Areas

Rights of Way. Footpath

Rights of Way. Bridleway

Rights of Way. Byway

Rights of Way. Road Used as a Public Path

TPO (Tree Preservation Orders - Individual Trees/Small Groups)

TPO (Tree Preservation Orders - Woodland)

Rother DC LDF Core Strategy
Market Towns and Villages
Landscape Assessment

Drawing: Cliff End

Scale: 1:5,000

Figure 26