

Key			
AONB (Area of Outstanding Natural Beauty)	RAMSAR (Wetland of International Importance)	Main Rivers	Archaeologically Sensitive Areas
Strategic Gap	SSSI (Site of Special Scientific Interest)	Flood Zone 2 (2008)	Listed Buildings
Development Boundary	SNCI (Sites of Nature Conservation Importance)	Flood Zone 3 (2008)	Ancient Monuments
SPA (Proposed Special Protection Area)	Ancient Woodland (English Nature)	Groundwater Source Protection Zones (Source)	Ancient Monuments (2006)
SAC (Special Areas of Conservation)	Protected Species (2005)	Groundwater Source Protection Zones (SPZ)	Registered Parks and Gardens (RO)
		Registered Battlefields (RO)	Rights of Way. Road Used as a Public Path
		Conservation Areas	Rights of Way. Footpath
		Rights of Way. Bridleway	TPO (Tree Preservation Orders - Individual Trees/Small Groups)
		Rights of Way. Byway	TPO (Tree Preservation Orders - Woodland)

Rother DC LDF Core Strategy  
Market Towns and Villages  
Landscape Assessment

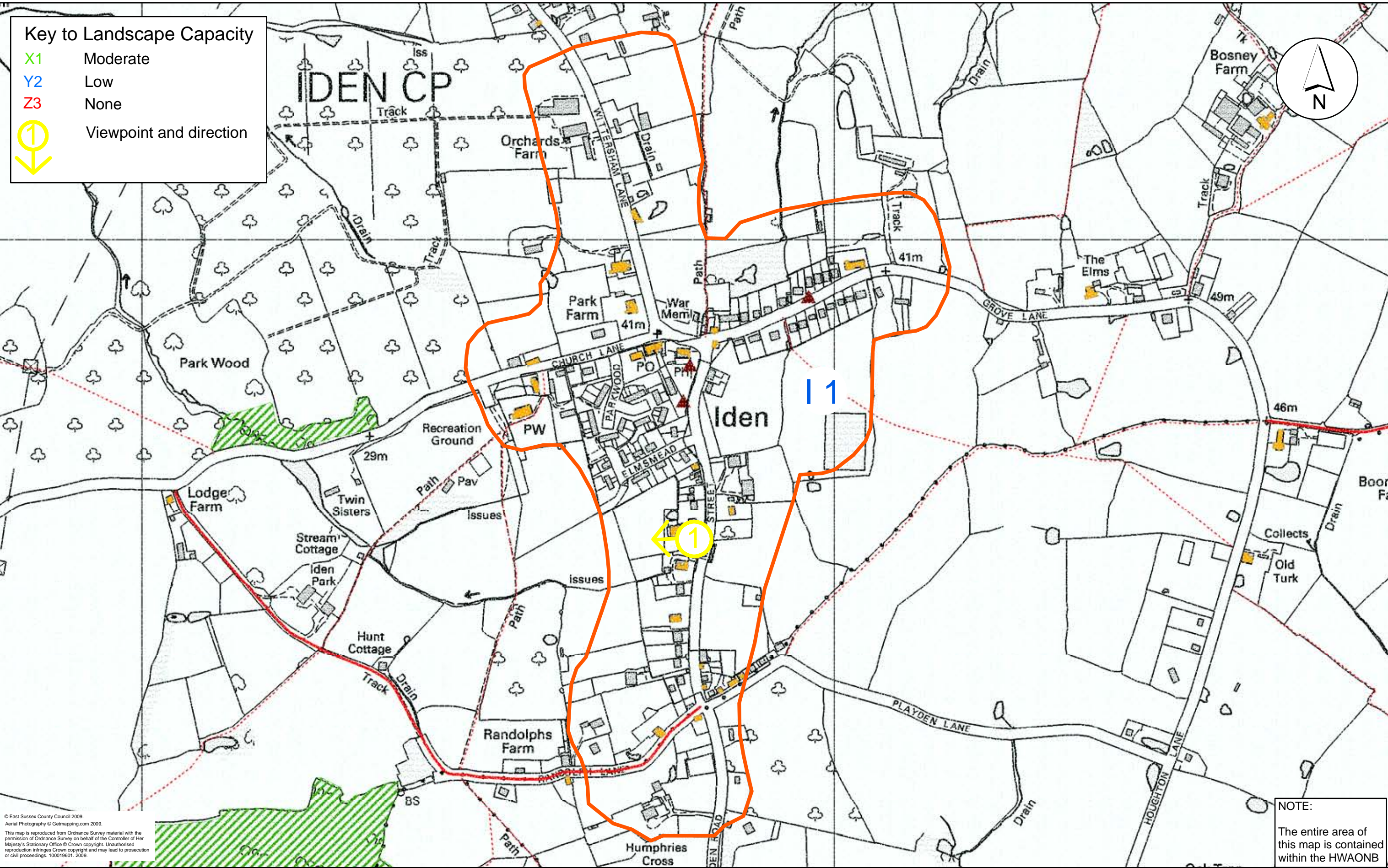
Drawing: Hurst Green

Scale: 1:5,000 Figure 8









**Key**

AONB (Area of Outstanding Natural Beauty)	RAMSAR (Wetland of International Importance)	Main Rivers	Archaeologically Sensitive Areas	Registered Battlefields (RO)	Rights of Way. Road Used as a Public Path
Strategic Gap	SSSI (Site of Special Scientific Interest)	Flood Zone 2 (2008)	Listed Buildings	Conservation Areas	TPO (Tree Preservation Orders - Individual Trees/Small Groups)
Development Boundary	SNCI (Sites of Nature Conservation Importance)	Flood Zone 3 (2008)	Ancient Monuments	Rights of Way. Footpath	Rights of Way. Bridleway
SPA (Proposed Special Protection Area)	Ancient Woodland (English Nature)	Groundwater Source Protection Zones (Source)	Ancient Monuments (2006)	Rights of Way. Byway	TPO (Tree Preservation Orders - Woodland)
SAC (Special Areas of Conservation)	Protected Species (2005)	Groundwater Source Protection Zones (SPZ)	Registered Parks and Gardens (RO)		

Rother DC LDF Core Strategy  
Market Towns and Villages  
Landscape Assessment

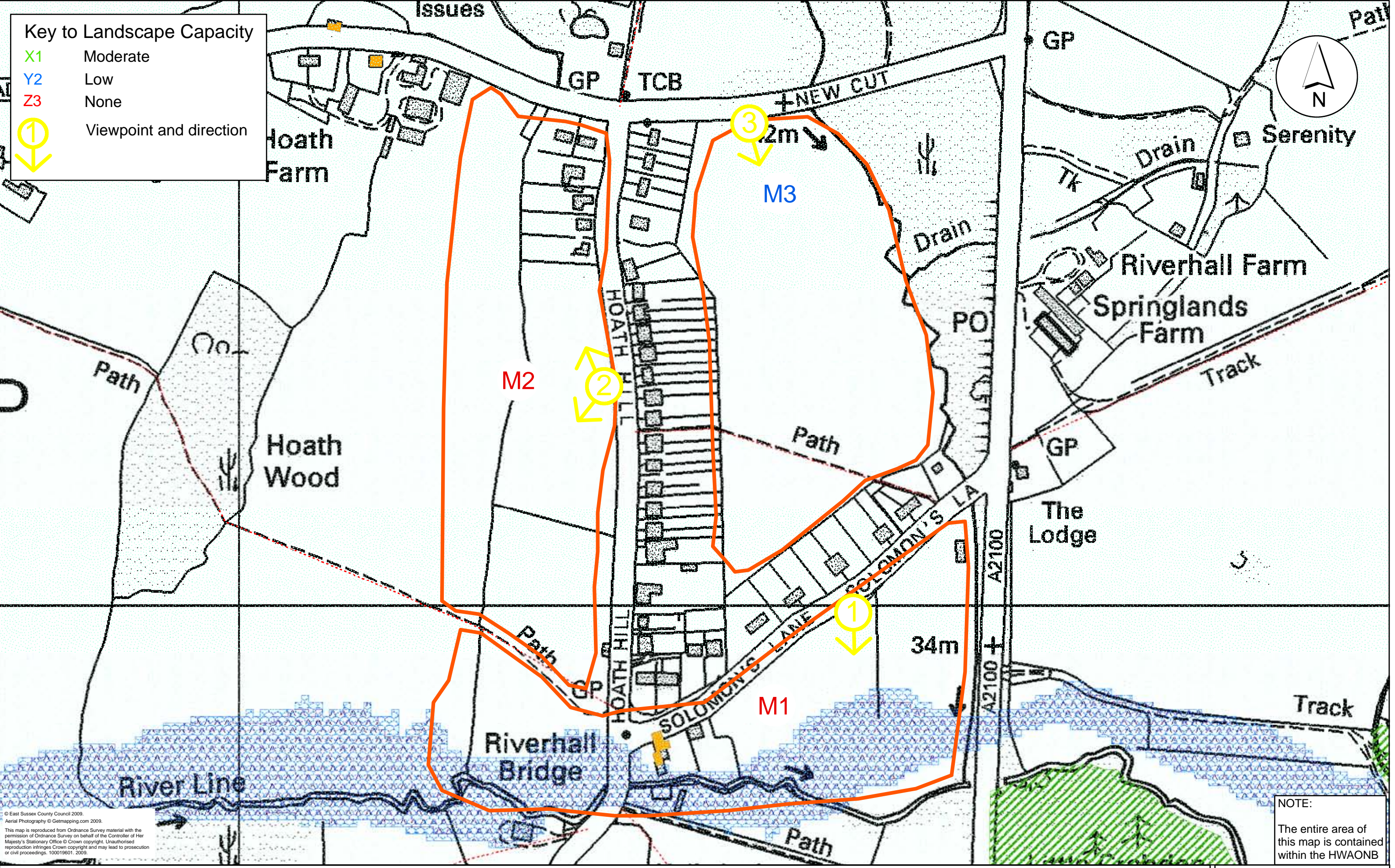
Drawing: Iden

Scale: 1:5,000 Figure 32









**Key**

AONB (Area of Outstanding Natural Beauty)

Strategic Gap

Development Boundary

SPA (Proposed Special Protection Area)

SAC (Special Areas of Conservation)

RAMSAR (Wetland of International Importance)

SSSI (Site of Special Scientific Interest)

SNCI (Sites of Nature Conservation Importance)

Ancient Woodland (English Nature)

Protected Species (2005)

Main Rivers

Flood Zone 2 (2008)

Flood Zone 3 (2008)

Groundwater Source Protection Zones (Source)

Groundwater Source Protection Zones (SPZ)

Archaeologically Sensitive Areas

Listed Buildings

Ancient Monuments

Ancient Monuments (2006)

Registered Parks and Gardens (RO)

Registered Battlefields (RO)

Conservation Areas

Rights of Way. Footpath

Rights of Way. Bridleway

Rights of Way. Byway

Rights of Way. Road Used as a Public Path

TPO (Tree Preservation Orders - Individual Trees/Small Groups)

TPO (Tree Preservation Orders - Woodland)

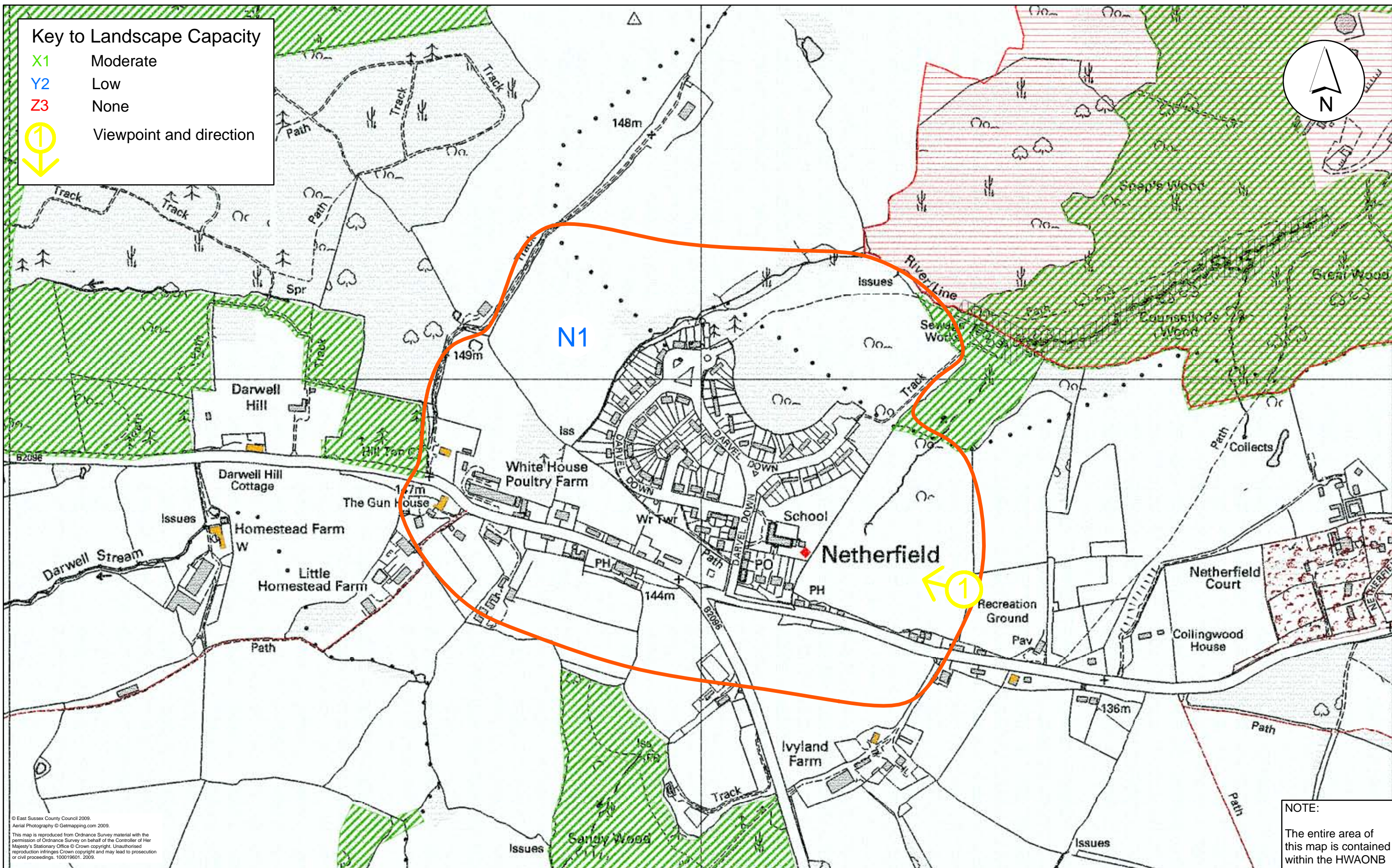
**Rother DC LDF Core Strategy**  
**Market Towns and Villages**  
**Landscape Assessment**

Drawing: Mountfield

Scale: 1:2,500

Figure 34





<b>Key</b>					
AONB (Area of Outstanding Natural Beauty)	RAMSAR (Wetland of International Importance)	Main Rivers	Archaeologically Sensitive Areas	Registered Battlefields (RO)	Rights of Way. Road Used as a Public Path
Strategic Gap	SSSI (Site of Special Scientific Interest)	Flood Zone 2 (2008)	Listed Buildings	Conservation Areas	TPO (Tree Preservation Orders - Individual Trees/Small Groups)
Development Boundary	SNCI (Sites of Nature Conservation Importance)	Flood Zone 3 (2008)	Ancient Monuments	Rights of Way. Footpath	Rights of Way. Bridleway
SPA (Proposed Special Protection Area)	Ancient Woodland (English Nature)	Groundwater Source Protection Zones (Source)	Ancient Monuments (2006)	Rights of Way. Byway	TPO (Tree Preservation Orders - Woodland)
SAC (Special Areas of Conservation)	Protected Species (2005)	Groundwater Source Protection Zones (SPZ)	Registered Parks and Gardens (RO)		

Rother DC LDF Core Strategy  
Market Towns and Villages  
Landscape Assessment

Drawing: Netherfield

Scale: 1:5,000      Figure 13