


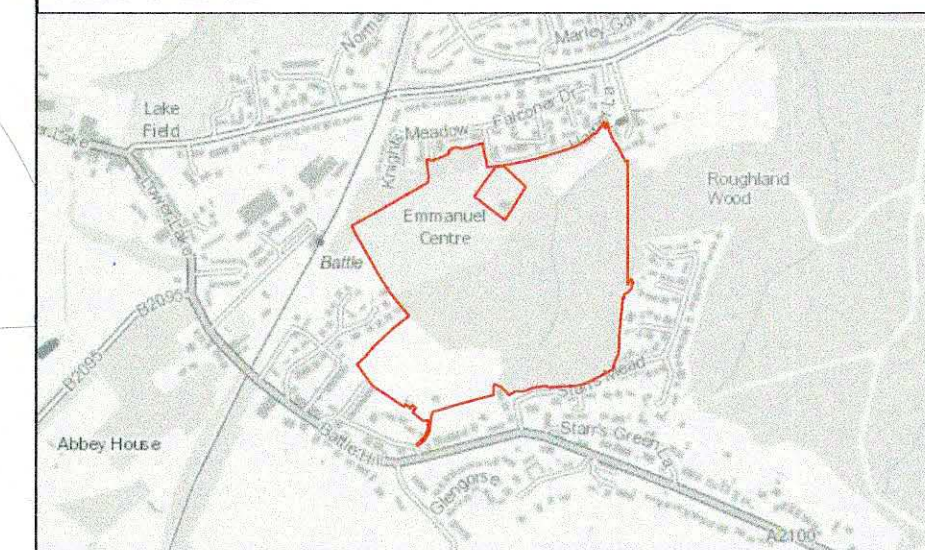
THE COMMON SEAL OF ROTHER DISTRICT COUNCIL
WAS HEREUNTO AFFIXED IN THE PRESENCE OF:


(AUTHORISED SIGNATORY)

DATED THIS 7th DAY OF October 2020






KEY PLAN



Contains OS data © Crown

KEY

-  Order Boundary
-  Land to be Acquired
-  Land Excluded from the Order Boundary

1:100

© Crown copyright and database rights 2020
Ordnance Survey 100018643. You are
permitted to use this data solely to enable you
to respond to, or interact with, the
organisation that provided you with the data.
You are not permitted to copy, sub-licence,
distribute or sell any of this data to third
parties in any form.

Client



Designer



Project

BLACKFRIARS CPO - BATTLE

Drawing Title

MAP REFERRED TO IN THE
ROTHER DISTRICT COUNCIL
(BLACKFRIARS) COMPULSORY
PURCHASE ORDER 2020

Status
FINAL

Revision
000

Scale
1:1,250 @ A1

Spatial Reference System
British National Grid

Drawn By J.HILL	Checked By E.BAIRSTOW	Approved By A.PAGONIS
--------------------	--------------------------	--------------------------

Drawing reference
045_ARDG_RotherDistrictCouncil_CPO_Plan

This document is not to be used in whole or in part other than for the intended purpose and project for which it was prepared and provided.