


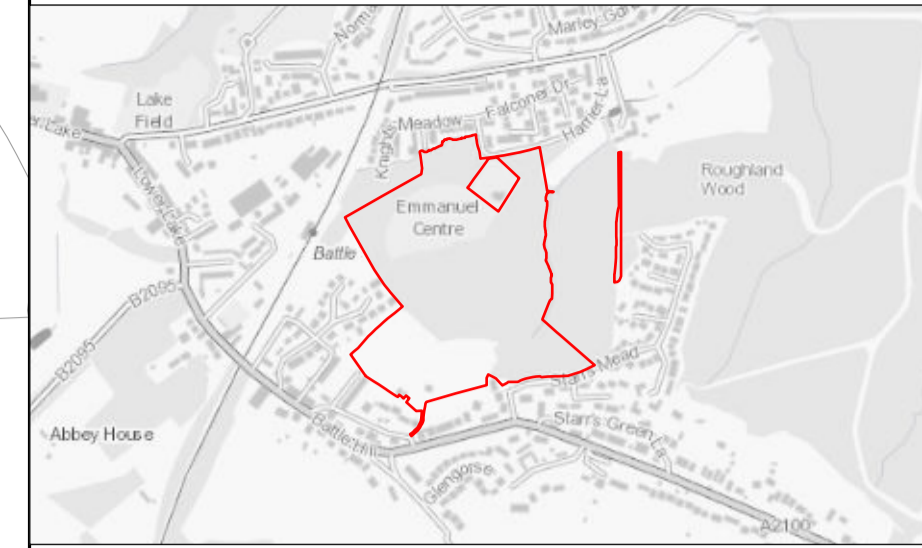
THE COMMON SEAL OF ROTHER DISTRICT COUNCIL)
 WAS HEREUNTO AFFIXED IN THE PRESENCE OF:)

.....)
 (AUTHORISED SIGNATORY))

DATED THIS.....DAY OF.....2022)



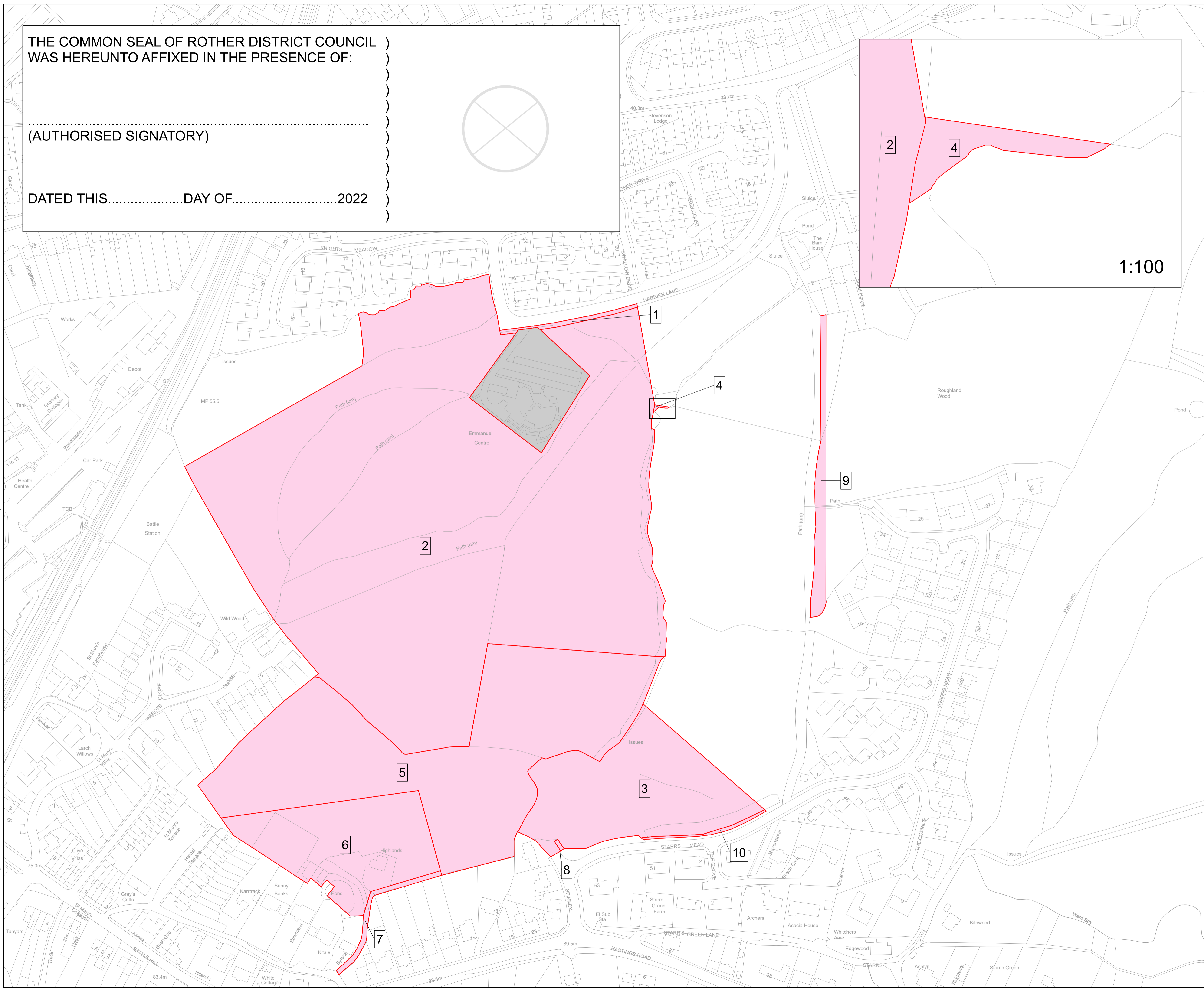
KEY PLAN



KEY

- Order Boundary
- Land to be Acquired
- Land Excluded from the Order Boundary

1:100



© Crown copyright and database rights 2022
 OS Licence 100018643 . You are permitted to use this data solely to enable you to respond to, or interact with, the organisation that provided you with the data. You are not permitted to copy, sub-licence, distribute or sell any of this data to third parties in any form.

Client:

Designer:

Project: **BLACKFRIARS CPO - BATTLE**

Drawing Title: **MAP REFERRED TO IN THE ROTHER DISTRICT COUNCIL (BLACKFRIARS) COMPULSORY PURCHASE ORDER 2020 – GENERAL VESTING DECLARATION PLAN**

Status	FINAL	Revision	001
Scale	1:1,250 @ A1	Date	18/03/2022
Scale	Spatial Reference System British National Grid		
Drawn By	A.HANKINSON	Checked By	E.BAIRSTOW
Approved By	A.PAGONIS		
Drawing reference	045_ARDG_RotherDistrictCouncil_CPO_Plan		

This document is not to be used in whole or in part other than for the intended purpose and project for which it was prepared and provided.

Plot Date: 18 March 2022 14:18
 File Name: C:\Users\AAdmin\OneDrive - Ardent Management Ltd\Desktop\Rother District Council - Battle - March 2022\Rother District Council - Battle - CPO Plan 2022.aprx