



© Copyright Getmapping plc

0 100 m

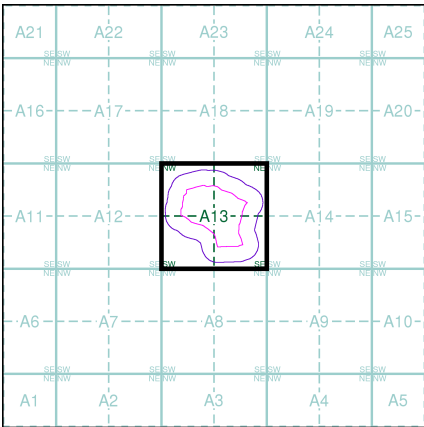


Historical Aerial Photography

Published 2000

This aerial photography was produced by Getmapping, these vertical aerial photographs provide a seamless, full colour survey of the whole of Great Britain

Historical Aerial Photography - Segment A13



Order Details

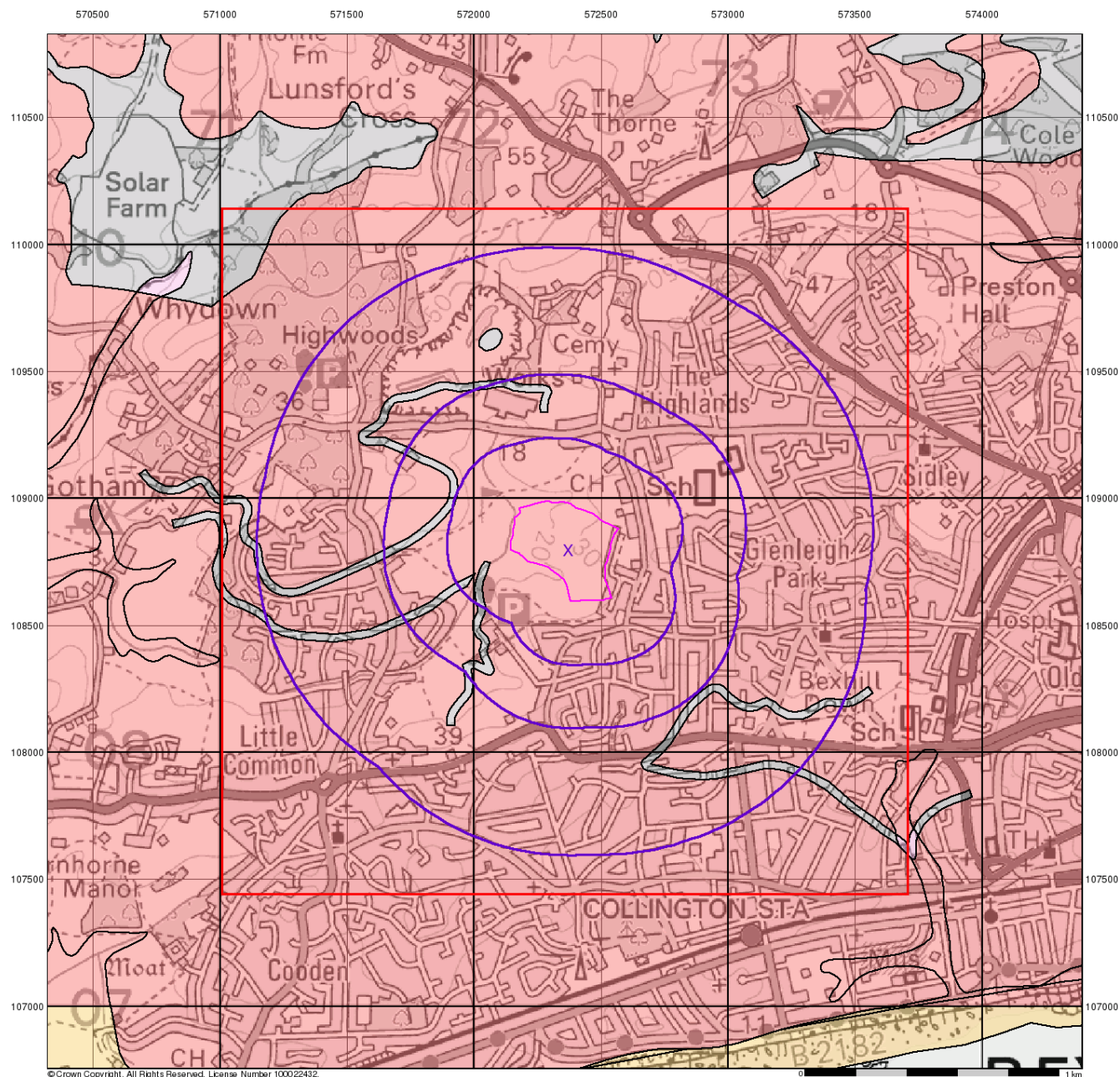
Order Number: 224892920_1_1
Customer Ref: 305127
National Grid Reference: 572370, 108800
Slice: A
Site Area (Ha): 10.8
Search Buffer (m): 100

Site Details

Site at 572490, 108720

Landmark
INFORMATION GROUP

Tel: 0844 844 9952
Fax: 0844 844 9951
Web: www.envirocheck.co.uk



Groundwater Vulnerability

General

- Specified Site
- Specified Buffer(s)
- Bearing Reference Point
- Slice
- Map ID

Agency and Hydrological

Bedrock Aquifers

- High Vulnerability, Principal Aquifer
- High Vulnerability, Secondary Aquifer
- Medium Vulnerability, Principal Aquifer
- Medium Vulnerability, Secondary Aquifer
- Low Vulnerability, Principal Aquifer
- Low Vulnerability, Secondary Aquifer

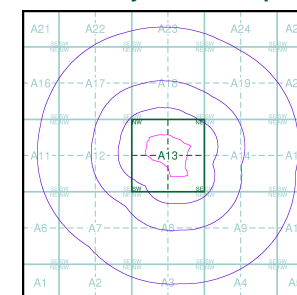
Superficial Aquifers

- High Vulnerability, Principal Aquifer
- High Vulnerability, Secondary Aquifer
- Medium Vulnerability, Principal Aquifer
- Medium Vulnerability, Secondary Aquifer
- Low Vulnerability, Principal Aquifer
- Low Vulnerability, Secondary Aquifer

Unproductive Aquifer

Soluble Rock

Site Sensitivity Context Map - Slice A



Order Details

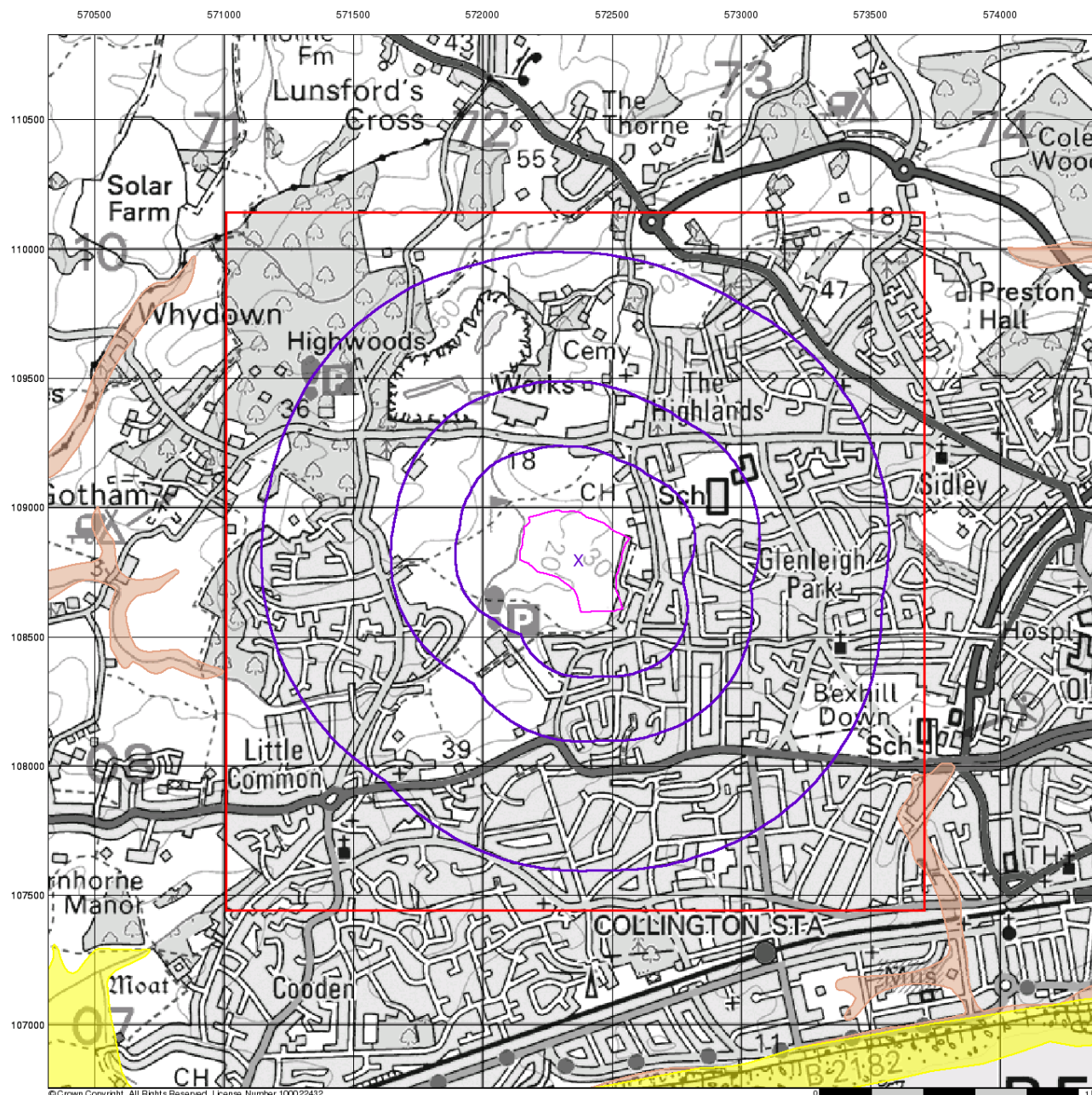
Order Number: 224892920_1_1
 Customer Ref: 305127
 National Grid Reference: 572370, 108800
 Slice: A
 Site Area (Ha): 10.8
 Search Buffer (m): 1000

Site Details

Site at 572490, 108720

Landmark
 INFORMATION GROUP

Tel: 0844 844 9952
 Fax: 0844 844 9951
 Web: www.envirocheck.co.uk



© Crown Copyright. All Rights Reserved. License Number 100022432



Superficial Aquifer Designation

General

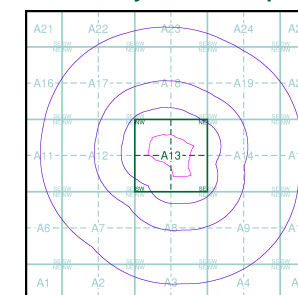
- ◊ Specified Site
- Specified Buffer(s)
- X Bearing Reference Point
- Slice
- B Map ID

Agency and Hydrological

Geological Classes

- Principal Aquifer
- Secondary A Aquifer
- Secondary B Aquifer
- Secondary Undifferentiated
- Unproductive Strata
- Unknown
- Unknown (Lakes and Landslip)

Site Sensitivity Context Map - Slice A



Order Details

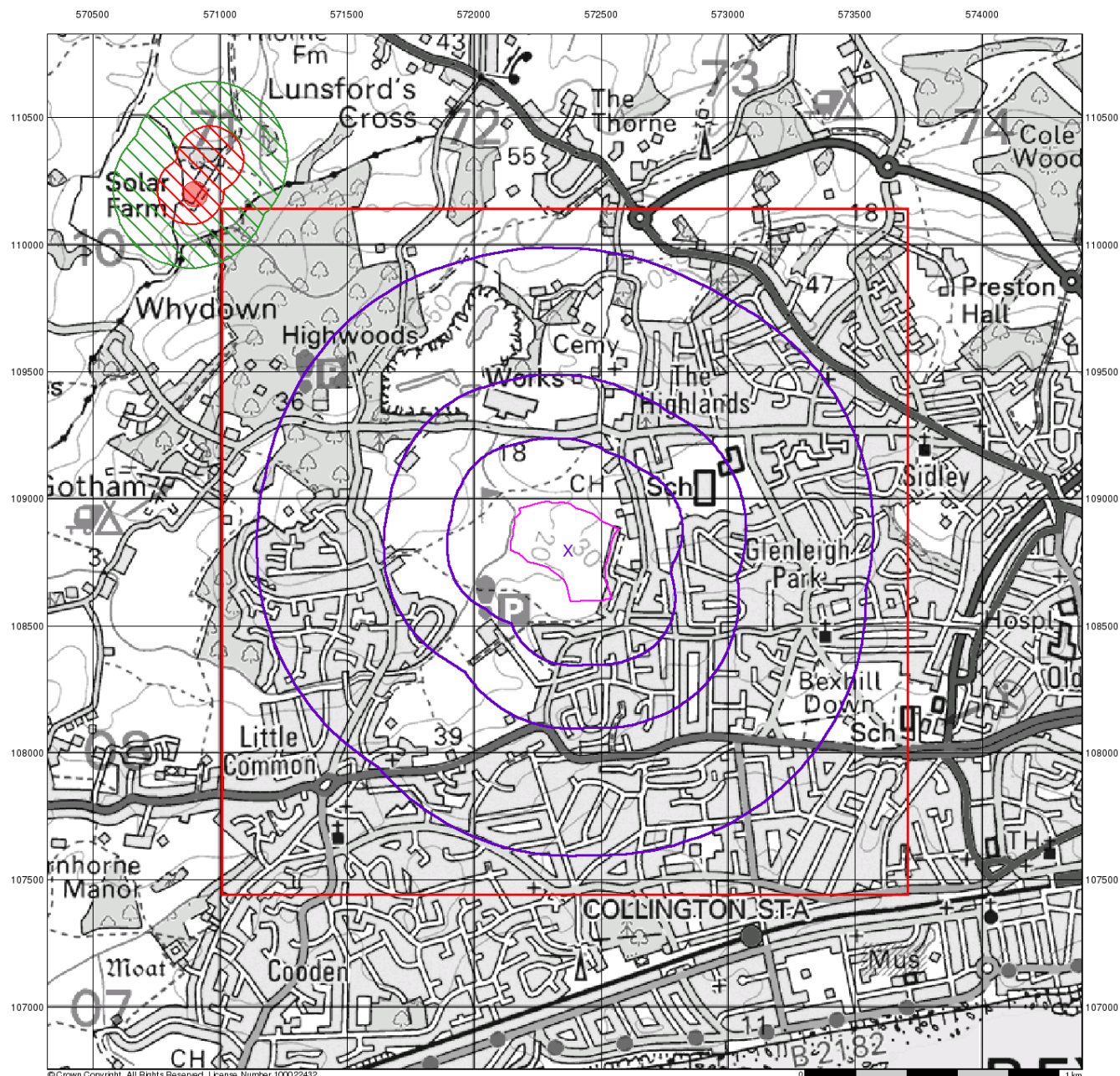
Order Number: 224892920_1_1
 Customer Ref: 305127
 National Grid Reference: 572370, 108800
 Slice: A
 Site Area (Ha): 10.8
 Search Buffer (m): 1000

Site Details

Site at 572490, 108720

Landmark
 INFORMATION GROUP

Tel: 0844 844 9952
 Fax: 0844 844 9951
 Web: www.envirocheck.co.uk



© Crown Copyright. All Rights Reserved. License Number 100022432



Source Protection Zones

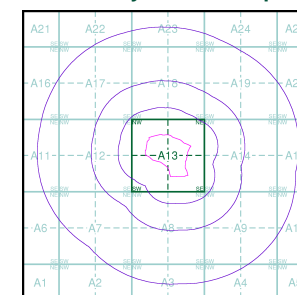
General

- ◊ Specified Site
- Specified Buffer(s)
- X Bearing Reference Point
- Slice
- B Map ID

Agency and Hydrological

- Inner zone (Zone 1)
- ▨ Inner zone - subsurface activity only (Zone 1c)
- Outer zone (Zone 2)
- ▨ Outer zone - subsurface activity only (Zone 2c)
- Total catchment (Zone 3)
- ▨ Total catchment - subsurface activity only (Zone 3c)
- Special interest (Zone 4)

Site Sensitivity Context Map - Slice A



Order Details

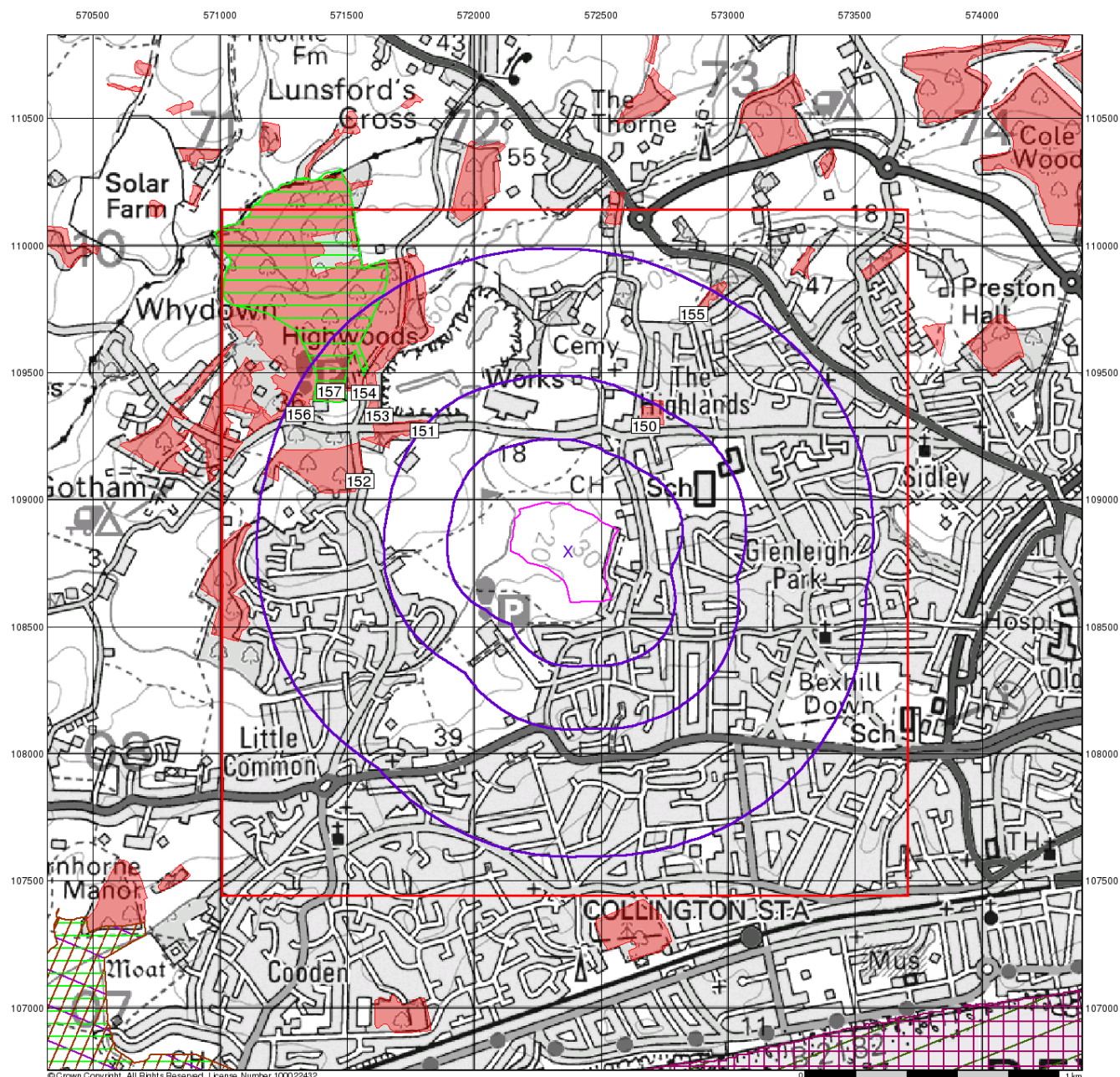
Order Number: 224892920_1_1
 Customer Ref: 305127
 National Grid Reference: 572370, 108800
 Slice: A
 Site Area (Ha): 10.8
 Search Buffer (m): 1000

Site Details

Site at 572490, 108720




Landmark
 INFORMATION GROUP

Tel: 0844 844 9952
 Fax: 0844 844 9951
 Web: www.envirocheck.co.uk




















Sensitive Land Uses

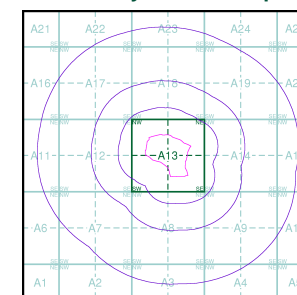
General

-  Specified Site
  Specified Buffer(s)
  Bearing Reference Point

Sensitive Land Uses

- | | | | |
|---|------------------------------------|---|-------------------------------------|
|  | Ancient Woodland |  | National Park |
|  | Area of Adopted Green Belt |  | Nitrate Sensitive Area |
|  | Area of Unadopted Green Belt |  | Nitrate Vulnerable Zone |
|  | Area of Outstanding Natural Beauty |  | Ramsar Site |
|  | Environmentally Sensitive Area |  | Site of Special Scientific Interest |
|  | Forest Park |  | Special Area of Conservation |
|  | Local Nature Reserve |  | Special Protection Area |
|  | Marine Nature Reserve |  | World Heritage Sites |
|  | National Nature Reserve | | |

Site Sensitivity Context Map - Slice A



Order Details

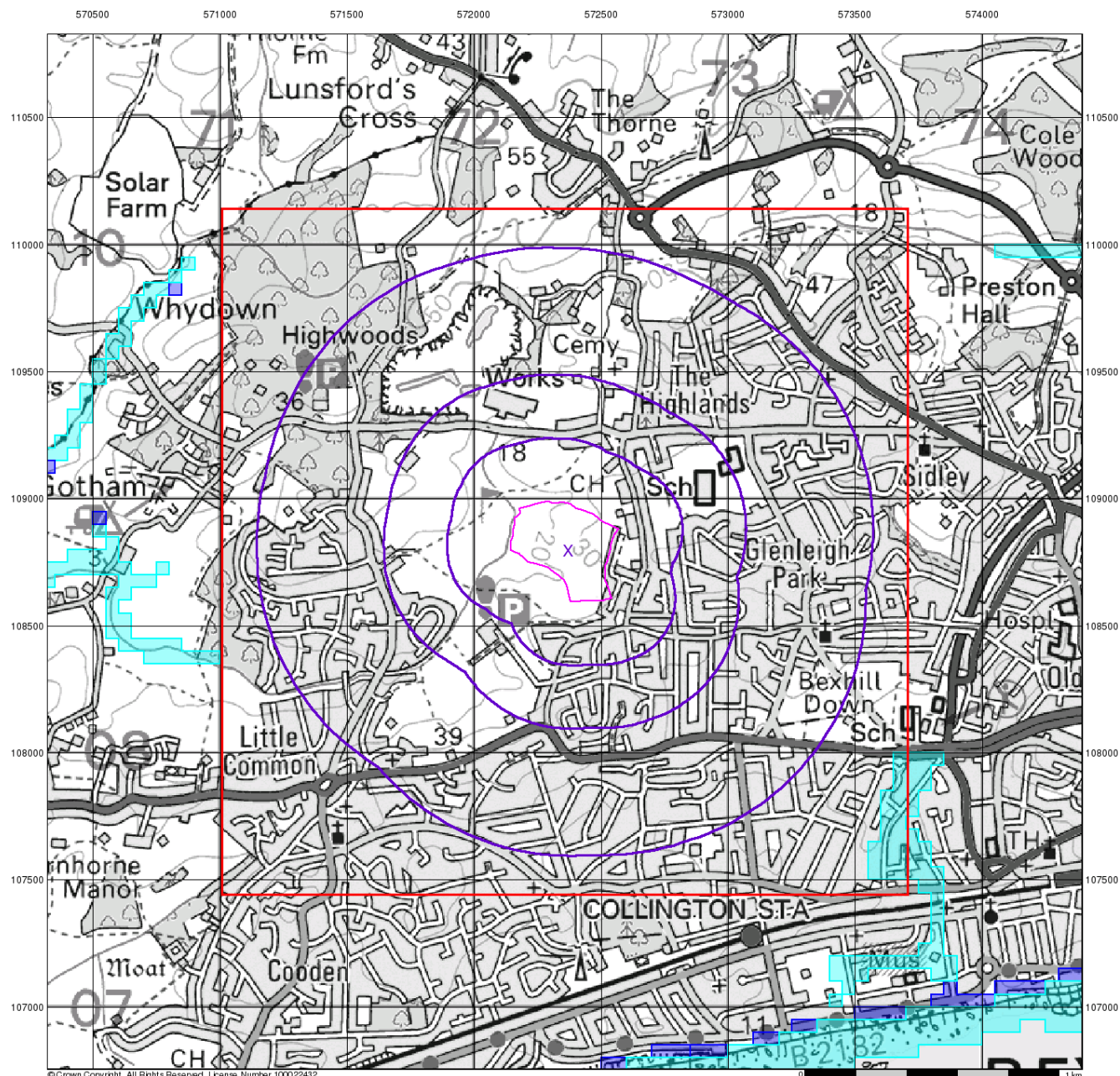
Order Number: 224892920_1_1
Customer Ref: 305127
National Grid Reference: 572370, 108800
Slice: A
Site Area (Ha): 10.8
Search Buffer (m): 1000

Site Details

Site at 572490, 108720

Landmark®
INFORMATION GROUP

Tel: 0844 844 9952
Fax: 0844 844 9951
Web: www.envirocheck.co.uk



© Crown Copyright. All Rights Reserved. License Number 100022432



BGS Flood GFS Data

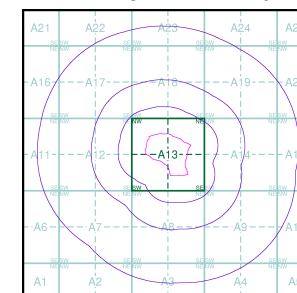
General

- ◇ Specified Site
- Specified Buffer(s)
- X Bearing Reference Point
- Slice

Agency and Hydrological (Flood)

- Limited Potential for Groundwater Flooding to Occur
- Potential for Groundwater Flooding of Property Situated Below Ground Level
- Potential for Groundwater Flooding to Occur at Surface

Site Sensitivity Context Map - Slice A



Order Details

Order Number: 224892920_1_1
 Customer Ref: 305127
 National Grid Reference: 572370, 108800
 Slice: A
 Site Area (Ha): 10.8
 Search Buffer (m): 1000

Site Details

Site at 572490, 108720

Landmark
 INFORMATION GROUP

Tel: 0844 844 9952
 Fax: 0844 844 9951
 Web: www.envirocheck.co.uk



Envirocheck[®] Report:

Datasheet

Order Details:

Order Number:

224892920_1_1

Customer Reference:

305127

National Grid Reference:

572370, 108800

Slice:

A

Site Area (Ha):

10.8

Search Buffer (m):

1000

Site Details:

Site at 572490, 108720

Client Details:

MR D Anchor
RSK Environment Ltd
18 Frogmore Road
Hemel Hempstead
Hertfordshire
HP3 9RT

Report Section	Page Number
Summary	-
Agency & Hydrological	1
Waste	18
Hazardous Substances	21
Geological	22
Industrial Land Use	25
Sensitive Land Use	30
Data Currency	31
Data Suppliers	36
Useful Contacts	37

Introduction

The Environment Act 1995 has made site sensitivity a key issue, as the legislation pays as much attention to the pathways by which contamination could spread, and to the vulnerable targets of contamination, as it does the potential sources of contamination. For this reason, Landmark's Site Sensitivity maps and Datasheet(s) place great emphasis on statutory data provided by the Environment Agency/Natural Resources Wales and the Scottish Environment Protection Agency; it also incorporates data from Natural England (and the Scottish and Welsh equivalents) and Local Authorities; and highlights hydrogeological features required by environmental and geotechnical consultants. It does not include any information concerning past uses of land. The datasheet is produced by querying the Landmark database to a distance defined by the client from a site boundary provided by the client. In this datasheet the National Grid References (NGRs) are rounded to the nearest 10m in accordance with Landmark's agreements with a number of Data Suppliers.

Copyright Notice

© Landmark Information Group Limited 2019. The Copyright on the information and data and its format as contained in this Envirocheck® Report ("Report") is the property of Landmark Information Group Limited ("Landmark") and several other Data Providers, including (but not limited to) Ordnance Survey, British Geological Survey, the Environment Agency/Natural Resources Wales and Natural England, and must not be reproduced in whole or in part by photocopying or any other method. The Report is supplied under Landmark's Terms and Conditions accepted by the Customer. A copy of Landmark's Terms and Conditions can be found with the Index Map for this report. Additional copies of the Report may be obtained from Landmark, subject to Landmark's charges in force from time to time. The Copyright, design rights and any other intellectual rights shall remain the exclusive property of Landmark and /or other Data providers, whose Copyright material has been included in this Report. © Environment Agency & United Kingdom Research and Innovation 2019. © Natural Resources Wales & United Kingdom Research and Innovation 2019.

Natural England Copyright Notice

Site of Special Scientific Interest, National Nature Reserve, Ramsar, Special Protection Area, Special Conservation Area, Marine Nature Reserve data (derived from Ordnance Survey 1:10000 raster) is provided by, and used with the permission of, Natural England who retain the copyright and Intellectual Property Rights for the data.

Scottish Natural Heritage Copyright

Contains SNH information licensed under the Open Government Licence v3.0.

Ove Arup Copyright Notice

The Mining Instability data was obtained on licence from Ove Arup & Partners Limited (for further information, contact mining.review@arup.com). No reproduction or further use of such Data is to be made without the prior written consent of Ove Arup & Partners Limited. The supplied Mining Instability data is derived from publicly available records and other third party sources and neither Ove Arup & Partners nor Landmark warrant the accuracy or completeness of such information or data.

Peter Brett Associates Copyright Notice

The cavity data presented has been extracted from the PBA enhanced version of the original DEFRA national cavity databases. PBA/DEFRA retain the copyright & intellectual property rights in the data. Whilst all reasonable efforts are made to check that the information contained in the cavity databases is accurate we do not warrant that the data is complete or error free. The information is based upon our own researches and those collated from a number of external sources and is continually being augmented and updated by PBA. In no event shall PBA/DEFRA or Landmark be liable for any loss or damage including, without limitation, indirect or consequential loss or damage arising from the use of this data.

Radon Potential dataset Copyright Notice

Information supplied from a joint dataset compiled by The British Geological Survey and Public Health England.

Natural Resources Wales Copyright Notice

Contains Natural Resources Wales information © Natural Resources Wales and Database Right. All rights Reserved. Contains Ordnance Survey Data. Ordnance Survey Licence number 100019741. Crown Copyright and Database Right. Contains Natural Resources Wales information © Natural Resources Wales and Database Right. All rights Reserved. Some features of this information are based on digital spatial data licensed from the Centre for Ecology & Hydrology © NERC (CEH). Defra, Met Office and DARD Rivers Agency © Crown copyright. © Cranfield University. © James Hutton Institute. Contains OS data © Crown copyright and database right 2019. Land & Property Services © Crown copyright and database right.

Report Version v53.0

Data Type	Page Number	On Site	0 to 250m	251 to 500m	501 to 1000m (*up to 2000m)
Agency & Hydrological					
BGS Groundwater Flooding Susceptibility					n/a
Contaminated Land Register Entries and Notices					
Discharge Consents	pg 1		3	14	16
Prosecutions Relating to Controlled Waters			n/a	n/a	n/a
Enforcement and Prohibition Notices					
Integrated Pollution Controls					
Integrated Pollution Prevention And Control					
Local Authority Integrated Pollution Prevention And Control	pg 9			1	
Local Authority Pollution Prevention and Controls	pg 9			1	
Local Authority Pollution Prevention and Control Enforcements	pg 9			1	
Nearest Surface Water Feature	pg 9		Yes		
Pollution Incidents to Controlled Waters	pg 9				5
Prosecutions Relating to Authorised Processes					
Registered Radioactive Substances					
River Quality					
River Quality Biology Sampling Points					
River Quality Chemistry Sampling Points					
Substantiated Pollution Incident Register					
Water Abstractions	pg 10				(*4)
Water Industry Act Referrals					
Groundwater Vulnerability Map	pg 11	Yes	n/a	n/a	n/a
Groundwater Vulnerability - Soluble Rock Risk			n/a	n/a	n/a
Groundwater Vulnerability - Local Information			n/a	n/a	n/a
Bedrock Aquifer Designations	pg 11	Yes	n/a	n/a	n/a
Superficial Aquifer Designations			n/a	n/a	n/a
Source Protection Zones					
Extreme Flooding from Rivers or Sea without Defences	pg 11	Yes		n/a	n/a
Flooding from Rivers or Sea without Defences	pg 11	Yes		n/a	n/a
Areas Benefiting from Flood Defences				n/a	n/a
Flood Water Storage Areas				n/a	n/a
Flood Defences				n/a	n/a
OS Water Network Lines	pg 12	1	18	19	15

Data Type	Page Number	On Site	0 to 250m	251 to 500m	501 to 1000m (*up to 2000m)
Waste					
BGS Recorded Landfill Sites					
Historical Landfill Sites	pg 18	1			2
Integrated Pollution Control Registered Waste Sites					
Licensed Waste Management Facilities (Landfill Boundaries)					
Licensed Waste Management Facilities (Locations)					
Local Authority Landfill Coverage	pg 18	2	n/a	n/a	n/a
Local Authority Recorded Landfill Sites	pg 18		1		2
Potentially Infilled Land (Non-Water)	pg 19			1	5
Potentially Infilled Land (Water)	pg 19			3	7
Registered Landfill Sites					
Registered Waste Transfer Sites					
Registered Waste Treatment or Disposal Sites	pg 20				1
Hazardous Substances					
Control of Major Accident Hazards Sites (COMAH)					
Explosive Sites					
Notification of Installations Handling Hazardous Substances (NIHHS)	pg 21			1	
Planning Hazardous Substance Consents					
Planning Hazardous Substance Enforcements					

Data Type	Page Number	On Site	0 to 250m	251 to 500m	501 to 1000m (*up to 2000m)
Geological					
BGS 1:625,000 Solid Geology	pg 22	Yes	n/a	n/a	n/a
BGS Estimated Soil Chemistry	pg 22	Yes	Yes		
BGS Recorded Mineral Sites	pg 22			2	5
BGS Urban Soil Chemistry					
BGS Urban Soil Chemistry Averages					
CBSCB Compensation District			n/a	n/a	n/a
Coal Mining Affected Areas			n/a	n/a	n/a
Mining Instability			n/a	n/a	n/a
Man-Made Mining Cavities					
Natural Cavities					
Non Coal Mining Areas of Great Britain				n/a	n/a
Potential for Collapsible Ground Stability Hazards	pg 23	Yes		n/a	n/a
Potential for Compressible Ground Stability Hazards				n/a	n/a
Potential for Ground Dissolution Stability Hazards				n/a	n/a
Potential for Landslide Ground Stability Hazards	pg 23	Yes		n/a	n/a
Potential for Running Sand Ground Stability Hazards				n/a	n/a
Potential for Shrinking or Swelling Clay Ground Stability Hazards	pg 24		Yes	n/a	n/a
Radon Potential - Radon Affected Areas			n/a	n/a	n/a
Radon Potential - Radon Protection Measures			n/a	n/a	n/a
Industrial Land Use					
Contemporary Trade Directory Entries	pg 25		1	6	22
Fuel Station Entries					
Points of Interest - Commercial Services	pg 27				8
Points of Interest - Education and Health	pg 28			1	
Points of Interest - Manufacturing and Production	pg 28			3	4
Points of Interest - Public Infrastructure	pg 28				7
Points of Interest - Recreational and Environmental	pg 29				2
Gas Pipelines					
Underground Electrical Cables					

Data Type	Page Number	On Site	0 to 250m	251 to 500m	501 to 1000m (*up to 2000m)
Sensitive Land Use					
Ancient Woodland	pg 30			2	5
Areas of Adopted Green Belt					
Areas of Unadopted Green Belt					
Areas of Outstanding Natural Beauty					
Environmentally Sensitive Areas					
Forest Parks					
Local Nature Reserves					
Marine Nature Reserves					
National Nature Reserves					
National Parks					
Nitrate Sensitive Areas					
Nitrate Vulnerable Zones					
Ramsar Sites					
Sites of Special Scientific Interest	pg 30				1
Special Areas of Conservation					
Special Protection Areas					
World Heritage Sites					

Map ID	Details	Quadrant Reference (Compass Direction)	Estimated Distance From Site	Contact	NGR
1	Discharge Consents Operator: Southern Water Services Limited. Property Type: Sewerage Network - Pumping Station - Water Company Location: Turkey Road Wps, Bexhill On Sea Turkey Road Wps, Turkey Road, Bexhill On Sea, East Sussex, Tn39 5ht Authority: Environment Agency, Southern Region Catchment Area: Wallers Haven Reference: A01190 Permit Version: 1 Effective Date: 22nd May 2003 Issued Date: 22nd May 2003 Revocation Date: Not Supplied Discharge Type: Sewage Discharges - Unspecified - Water Company Discharge: Freshwater Stream/River Environment: Receiving Water: Unnamed Trib Of Wallers Haven Status: New Consent (Water Resources Act 1991, Section 88 & Schedule 10 as amended by Environment Act 1995) Positional Accuracy: Located by supplier to within 10m	A18SW (N)	233	2	572350 109220
1	Discharge Consents Operator: Southern Water Services Limited. + Property Type: PUMPING STATION ON SEWERAGE NETWORK (WATER COMPANY) Location: Turkey Road Wps, Bexhill On Sea Turkey Road Wps, Turkey Road, Bexhill On Sea, East Sussex, Tn39 5ht Authority: Environment Agency, Southern Region Catchment Area: Wallers Haven Reference: A01190 Permit Version: 1 Effective Date: 22nd May 2003 Issued Date: 22nd May 2003 Revocation Date: Not Supplied Discharge Type: Sewage Discharges - Pumping Station - Water Company Discharge: Freshwater Stream/River Environment: Receiving Water: Unnamed Trib Of Wallers Haven Status: New Consent (Water Resources Act 1991, Section 88 & Schedule 10 as amended by Environment Act 1995) Positional Accuracy: Located by supplier to within 10m	A18SW (N)	233	2	572350 109220
2	Discharge Consents Operator: Mr & Mrs Cruttenden Property Type: DOMESTIC PROPERTY (SINGLE) (INCL FARM HOUSE) Location: Land At The Farm House, Broad Oak Park, Bexhill On Sea Authority: Environment Agency, Southern Region Catchment Area: Not Given Reference: P05711 Permit Version: 1 Effective Date: 15th March 1995 Issued Date: 15th March 1995 Revocation Date: Not Supplied Discharge Type: Sewage Discharges - Final/Treated Effluent - Not Water Company Discharge: Land/Soakaway Environment: Receiving Water: Into Land Status: Post National Rivers Authority Legislation where issue date > 31/08/1989 Positional Accuracy: Located by supplier to within 100m	A12SE (SW)	235	2	571990 108620
3	Discharge Consents Operator: Redland Holdings Ltd. Property Type: Undefined Or Other Location: Sussex & Dorking Brick Works, Turkey Road, Bexhill, East Sussex Authority: Environment Agency, Southern Region Catchment Area: Not Given Reference: S01332 Permit Version: 1 Effective Date: 12th May 1961 Issued Date: 12th May 1961 Revocation Date: 28th February 1997 Discharge Type: Trade Effluent Discharge: Freshwater Stream/River Environment: Receiving Water: Freshwater River Status: Pre National Rivers Authority Legislation where issue date < 01/09/1989 Positional Accuracy: Located by supplier to within 100m	A18SW (N)	292	2	572280 109280

Map ID	Details	Quadrant Reference (Compass Direction)	Estimated Distance From Site	Contact	NGR
3	Discharge Consents Operator: Redland Holdings Ltd. Property Type: Undefined Or Other Location: Sussex & Dorking Brick Works, Turkey Road, Bexhill, East Sussex Authority: Environment Agency, Southern Region Catchment Area: Not Given Reference: S01332 Permit Version: 1 Effective Date: 12th May 1961 Issued Date: 12th May 1961 Revocation Date: 28th February 1997 Discharge Type: Trade Effluent Discharge: Freshwater Stream/River Environment: Receiving Water: Freshwater River Status: Pre National Rivers Authority Legislation where issue date < 01/09/1989 Positional Accuracy: Located by supplier to within 100m	A18SW (N)	297	2	572230 109280
3	Discharge Consents Operator: Petrarch Claddings Ltd. Property Type: Undefined Or Other Location: Baxter Works, Turkey Road, Bexhill-On-Sea, West Sussex Authority: Environment Agency, Southern Region Catchment Area: Not Supplied Reference: S02187 Permit Version: 1 Effective Date: 8th June 1973 Issued Date: 8th June 1973 Revocation Date: 30th January 1995 Discharge Type: Discharge Of Other Matter-Surface Water Discharge: Freshwater Stream/River Environment: Receiving Water: Freshwater River Status: Pre National Rivers Authority Legislation where issue date < 01/09/1989 Positional Accuracy: Located by supplier to within 10m	A18SW (N)	313	2	572260 109300
4	Discharge Consents Operator: Redland Holdings Ltd. Property Type: Undefined Or Other Location: Sussex & Dorking Brick Works, Turkey Road, Bexhill, East Sussex Authority: Environment Agency, Southern Region Catchment Area: Not Given Reference: S01332 Permit Version: 1 Effective Date: 12th May 1961 Issued Date: 12th May 1961 Revocation Date: 28th February 1997 Discharge Type: Trade Effluent Discharge: Freshwater Stream/River Environment: Receiving Water: Freshwater River Status: Pre National Rivers Authority Legislation where issue date < 01/09/1989 Positional Accuracy: Located by supplier to within 100m	A18SW (N)	318	2	572180 109290
4	Discharge Consents Operator: Petrarch Claddings Ltd. Property Type: Undefined Or Other Location: Baxter Works, Turkey Road, Bexhill-On-Sea, West Sussex Authority: Environment Agency, Southern Region Catchment Area: Not Supplied Reference: S02187 Permit Version: 1 Effective Date: 8th June 1973 Issued Date: 8th June 1973 Revocation Date: 30th January 1995 Discharge Type: Discharge Of Other Matter-Surface Water Discharge: Freshwater Stream/River Environment: Receiving Water: Freshwater River Status: Pre National Rivers Authority Legislation where issue date < 01/09/1989 Positional Accuracy: Located by supplier to within 10m	A18SW (N)	319	2	572220 109300

Map ID	Details	Quadrant Reference (Compass Direction)	Estimated Distance From Site	Contact	NGR
4	Discharge Consents Operator: Petrarch Claddings Ltd. Property Type: Undefined Or Other Location: Baxter Works, Turkey Road, Bexhill-On-Sea, West Sussex Authority: Environment Agency, Southern Region Catchment Area: Not Supplied Reference: S02187 Permit Version: 1 Effective Date: 8th June 1973 Issued Date: 8th June 1973 Revocation Date: 30th January 1995 Discharge Type: Discharge Of Other Matter-Surface Water Discharge: Freshwater Stream/River Environment: Receiving Water: Freshwater River Status: Pre National Rivers Authority Legislation where issue date < 01/09/1989 Positional Accuracy: Located by supplier to within 10m	A18SW (NW)	332	2	572160 109300
5	Discharge Consents Operator: Southern Water Services Ltd Property Type: PUMPING STATION ON SEWERAGE NETWORK (WATER COMPANY) Location: Broadoak Lane Ps Broadoak Lane, Off Little Common Raod, Bexhill On Sea, East Sussex, Tn39 4lh Authority: Environment Agency, Southern Region Catchment Area: Wallers Haven Reference: A01119 Permit Version: 2 Effective Date: 24th July 2003 Issued Date: 24th July 2003 Revocation Date: Not Supplied Discharge Type: Public Sewage: Storm Sewage Overflow Discharge: Freshwater Stream/River Environment: Receiving Water: Unnamed Trib Of East Stream Status: Modified (Water Resources Act 1991, Schedule 10 as amended by Environment Act 1995) Positional Accuracy: Located by supplier to within 10m	A8NW (S)	341	2	572250 108280
5	Discharge Consents Operator: Southern Water Services Ltd Property Type: PUMPING STATION ON SEWERAGE NETWORK (WATER COMPANY) Location: Broadoak Lane Ps Broadoak Lane, Off Little Common Raod, Bexhill On Sea, East Sussex, Tn39 4lh Authority: Environment Agency, Southern Region Catchment Area: Wallers Haven Reference: A01119 Permit Version: 1 Effective Date: 31st August 2001 Issued Date: 31st August 2001 Revocation Date: 23rd July 2003 Discharge Type: Public Sewage: Storm Sewage Overflow Discharge: Freshwater Stream/River Environment: Receiving Water: Unnamed Trib Of East Stream Status: New Consent (Water Resources Act 1991, Section 88 & Schedule 10 as amended by Environment Act 1995) Positional Accuracy: Located by supplier to within 10m	A8NW (S)	341	2	572250 108280
5	Discharge Consents Operator: Mr Brayshaw And Miss Macdonald Property Type: DOMESTIC PROPERTY (SINGLE) (INCL FARM HOUSE) Location: 44 Broadoak Lane, Bexhill-On-Sea, East Sussex Authority: Environment Agency, Southern Region Catchment Area: Not Given Reference: P05160 Permit Version: 1 Effective Date: 8th December 1993 Issued Date: 8th December 1993 Revocation Date: 31st March 1997 Discharge Type: Sewage Discharges - Final/Treated Effluent - Not Water Company Discharge: Freshwater Stream/River Environment: Receiving Water: Freshwater River Status: Lapsed (under Environment Act 1995, Schedule 23) Positional Accuracy: Located by supplier to within 100m	A8NW (S)	354	2	572240 108270

Map ID	Details	Quadrant Reference (Compass Direction)	Estimated Distance From Site	Contact	NGR
6	Discharge Consents Operator: Rother District Council Property Type: SPORT, AMUSEMENT+RECREATION/GOLF CLUB/GYM/THEME PK/SPA Location: Land At Broad Oak Park, Bexhill On Sea Authority: Environment Agency, Southern Region Catchment Area: Not Given Reference: P05657 Permit Version: 1 Effective Date: 27th February 1995 Issued Date: 27th February 1995 Revocation Date: Not Supplied Discharge Type: Sewage Discharges - Final/Treated Effluent - Not Water Company Discharge: Freshwater Stream/River Environment: Receiving Water: Freshwater River Status: Post National Rivers Authority Legislation where issue date > 31/08/1989 Positional Accuracy: Located by supplier to within 100m	A12SE (SW)	358	2	571930 108510
6	Discharge Consents Operator: Rother District Council Property Type: Not Given Location: BESHILL ON SEA Authority: Environment Agency, Southern Region Catchment Area: Not Given Reference: P5691/S/CH/95 Permit Version: Not Supplied Effective Date: Not Supplied Issued Date: 7th March 1995 Revocation Date: Not Supplied Discharge Type: Sewage Effluent Discharge-Treated Effluent Discharge: Land/Soakaway Environment: Receiving Water: Not Supplied Status: Not Supplied Positional Accuracy: Located by supplier to within 100m	A12SE (SW)	362	2	571930 108505
7	Discharge Consents Operator: Ibstock Building Products Ltd Property Type: CONSTRUCTION OF BUILDINGS Location: Ashdown Factory, Turkey Road, Bexhill On Sea, East Sussex Authority: Environment Agency, Southern Region Catchment Area: Not Supplied Reference: N02024 Permit Version: 2 Effective Date: 29th August 2000 Issued Date: 29th August 2000 Revocation Date: 27th April 2007 Discharge Type: Discharge Of Other Matter-Minewater Discharge: Freshwater Stream/River Environment: Receiving Water: Freshwater River Status: Revoked (Water Resources Act 1991, Section 88 & Schedule 10 as amended by Environment Act 1995) Positional Accuracy: Located by supplier to within 10m	A18SW (N)	382	2	572200 109360
7	Discharge Consents Operator: Ibstock Building Products Ltd Property Type: CONSTRUCTION OF BUILDINGS Location: Ashdown Factory, Turkey Road, Bexhill On Sea, East Sussex Authority: Environment Agency, Southern Region Catchment Area: Not Given Reference: N02024 Permit Version: 1 Effective Date: 25th July 1977 Issued Date: 25th July 1977 Revocation Date: 29th August 2000 Discharge Type: Discharge Of Other Matter-Minewater Discharge: Freshwater Stream/River Environment: Receiving Water: Freshwater River Status: Pre National Rivers Authority Legislation where issue date < 01/09/1989 Positional Accuracy: Located by supplier to within 100m	A18SW (N)	382	2	572200 109360

Map ID	Details	Quadrant Reference (Compass Direction)	Estimated Distance From Site	Contact	NGR
7	Discharge Consents Operator: Redland Bricks Ltd. Property Type: Undefined Or Other Location: Lunsford Works, Turkey Road, Bexhill, East Sussex Authority: Environment Agency, Southern Region Catchment Area: Not Given Reference: S01324 Permit Version: 1 Effective Date: 11th May 1962 Issued Date: 11th May 1962 Revocation Date: 31st March 1997 Discharge Type: Sewage Discharges - Final/Treated Effluent - Not Water Company Discharge: Freshwater Stream/River Environment: Receiving Water: Freshwater River Status: Lapsed (under Environment Act 1995, Schedule 23) Positional Accuracy: Located by supplier to within 100m	A18SW (N)	398	2	572220 109380
8	Discharge Consents Operator: The Occupier Property Type: CONSTRUCTION OF BUILDINGS Location: Housing Estate, Land Off Peartree Lane, Bexhill, East Sussex Authority: Environment Agency, Southern Region Catchment Area: Not Supplied Reference: S02193 Permit Version: 1 Effective Date: 4th June 1973 Issued Date: 4th June 1973 Revocation Date: 1st July 1991 Discharge Type: Discharge Of Other Matter-Surface Water Discharge: Freshwater Stream/River Environment: Receiving Water: Freshwater River Status: Pre National Rivers Authority Legislation where issue date < 01/09/1989 Positional Accuracy: Located by supplier to within 10m	A7NE (SW)	610	2	571740 108340
9	Discharge Consents Operator: Southern Water Services Limited. + Property Type: STORM TANK/CSO ON SEWERAGE NETWORK (WATER COMPANY) Location: Roedean Close Bexhill Cso Roedean Close, Bexhill, ., East Sussex, Tn39 4hr Authority: Environment Agency, Southern Region Catchment Area: Combe Haven Reference: A01264 Permit Version: 1 Effective Date: 24th July 2007 Issued Date: 24th July 2007 Revocation Date: 31st March 2008 Discharge Type: Sewage Discharges - Stw Storm Overflow/Storm Tank - Water Company Discharge: Freshwater Stream/River Environment: Receiving Water: Ditch To English Channel Status: New Consent (Water Resources Act 1991, Section 88 & Schedule 10 as amended by Environment Act 1995) Positional Accuracy: Located by supplier to within 10m	A9NE (SE)	620	2	573060 108270
9	Discharge Consents Operator: Southern Water Services Limited. + Property Type: STORM TANK/CSO ON SEWERAGE NETWORK (WATER COMPANY) Location: Roedean Close Bexhill Cso Roedean Close, Bexhill, ., East Sussex, Tn39 4hr Authority: Environment Agency, Southern Region Catchment Area: Combe Haven Reference: A01264 Permit Version: 2 Effective Date: 1st April 2008 Issued Date: 24th July 2007 Revocation Date: 23rd August 2018 Discharge Type: Sewage Discharges - Stw Storm Overflow/Storm Tank - Water Company Discharge: Freshwater Stream/River Environment: Receiving Water: Ditch To English Channel Status: New Consent (Water Resources Act 1991, Section 88 & Schedule 10 as amended by Environment Act 1995) Positional Accuracy: Located by supplier to within 10m	A9NE (SE)	620	2	573060 108270

Map ID	Details	Quadrant Reference (Compass Direction)	Estimated Distance From Site	Contact	NGR
10	Discharge Consents Operator: Southern Water Services Ltd (S) Property Type: STORM TANK/CSO ON SEWERAGE NETWORK (WATER COMPANY) Location: Peartree Lane Bexhill Ceo, Peartree Lane, Bexhill, East Sussex, Tn39 4pg Authority: Environment Agency, Southern Region Catchment Area: Not Supplied Reference: W00412 Permit Version: 2 Effective Date: 31st March 2019 Issued Date: 23rd January 2019 Revocation Date: Not Supplied Discharge Type: Sewage Discharges - Pumping Station - Water Company Discharge: Freshwater Stream/River Environment: Receiving Water: Trib Of Picknill Green Stream Status: Varied under EPR 2010 Positional Accuracy: Located by supplier to within 10m	A7NW (SW)	667	2	571650 108350
10	Discharge Consents Operator: Southern Water Services Ltd (S) Property Type: STORM TANK/CSO ON SEWERAGE NETWORK (WATER COMPANY) Location: Peartree Lane Bexhill Ceo, Peartree Lane, Bexhill, East Sussex, Tn39 4pg Authority: Environment Agency, Southern Region Catchment Area: Not Supplied Reference: W00412 Permit Version: 2 Effective Date: 31st March 2019 Issued Date: 23rd January 2019 Revocation Date: Not Supplied Discharge Type: Public Sewage: Storm Sewage Overflow Discharge: Freshwater Stream/River Environment: Receiving Water: Trib Of Picknill Green Stream Status: Varied under EPR 2010 Positional Accuracy: Located by supplier to within 10m	A7NW (SW)	667	2	571650 108350
10	Discharge Consents Operator: Southern Water Services Ltd (S) Property Type: STORM TANK/CSO ON SEWERAGE NETWORK (WATER COMPANY) Location: Peartree Lane Bexhill Ceo, Peartree Lane, Bexhill, East Sussex, Tn39 4pg Authority: Environment Agency, Southern Region Catchment Area: Not Given Reference: W00412 Permit Version: 1 Effective Date: 6th October 1981 Issued Date: 6th October 1981 Revocation Date: 30th March 2019 Discharge Type: Public Sewage: Storm Sewage Overflow Discharge: Freshwater Stream/River Environment: Receiving Water: Freshwater River Status: Pre National Rivers Authority Legislation where issue date < 01/09/1989 Positional Accuracy: Located by supplier to within 100m	A7NW (SW)	667	2	571650 108350
10	Discharge Consents Operator: Southern Water Services Ltd (S) Property Type: Undefined Or Other Location: Land Adj. 46 Peartree Lane,, & Rear Of 16 Green Lane, Little Common East Sussex Authority: Environment Agency, Southern Region Catchment Area: Not Given Reference: S01546 Permit Version: 1 Effective Date: 12th December 1966 Issued Date: 12th December 1966 Revocation Date: 4th September 1997 Discharge Type: Discharge Of Other Matter-Surface Water Discharge: Freshwater Stream/River Environment: Receiving Water: Freshwater River Status: Pre National Rivers Authority Legislation where issue date < 01/09/1989 Positional Accuracy: Located by supplier to within 100m	A7NW (SW)	687	2	571650 108320

Map ID	Details	Quadrant Reference (Compass Direction)	Estimated Distance From Site	Contact	NGR
11	Discharge Consents Operator: Southern Water Services Limited. + Property Type: STORM TANK/CSO ON SEWERAGE NETWORK (WATER COMPANY) Location: Roedean Close Bexhill Cso Roedean Close, Bexhill, ., East Sussex, Tn39 4hr Authority: Environment Agency, Southern Region Catchment Area: Combe Haven Reference: A01264 Permit Version: 3 Effective Date: 24th August 2018 Issued Date: 24th August 2018 Revocation Date: Not Supplied Discharge Type: Public Sewage: Storm Sewage Overflow Discharge: Freshwater Stream/River Environment: Receiving Water: Ditch To English Channel Status: Varied under EPR 2010 Positional Accuracy: Located by supplier to within 10m	A9NE (SE)	675	2	573070 108190
12	Discharge Consents Operator: P Jones Esq Property Type: DOMESTIC PROPERTY (SINGLE) (INCL FARM HOUSE) Location: Ocklynge Close, Little Common, Bexhill On Sea Authority: Environment Agency, Southern Region Catchment Area: Not Supplied Reference: S02595 Permit Version: 1 Effective Date: 11th March 1968 Issued Date: 11th March 1968 Revocation Date: 1st July 1991 Discharge Type: Discharge Of Other Matter-Surface Water Discharge: Freshwater Stream/River Environment: Receiving Water: Freshwater River Status: Pre National Rivers Authority Legislation where issue date < 01/09/1989 Positional Accuracy: Located by supplier to within 10m	A7NW (SW)	762	2	571550 108320
13	Discharge Consents Operator: Mrs Sarah Meade Property Type: DOMESTIC PROPERTY (SINGLE) (INCL FARM HOUSE) Location: Turkey Farm, ., Bexhill, East Sussex, Tn39 5je Authority: Environment Agency, Southern Region Catchment Area: Not Supplied Reference: Npswqd002754 Permit Version: 1 Effective Date: 17th July 2008 Issued Date: 17th July 2008 Revocation Date: Not Supplied Discharge Type: Sewage Discharges - Final/Treated Effluent - Not Water Company Discharge: Freshwater Stream/River Environment: Receiving Water: Drain To Pevensey Levels Status: New Consent (Water Resources Act 1991, Section 88 & Schedule 10 as amended by Environment Act 1995) Positional Accuracy: Located by supplier to within 10m	A23SW (N)	824	2	572213 109809
14	Discharge Consents Operator: Southern Water Services Ltd (S) Property Type: Undefined Or Other Location: Land Adj. 46 Peartree Lane., & Rear Of 16 Green Lane, Little Common East Sussex Authority: Environment Agency, Southern Region Catchment Area: Not Given Reference: S01546 Permit Version: 1 Effective Date: 12th December 1966 Issued Date: 12th December 1966 Revocation Date: 4th September 1997 Discharge Type: Discharge Of Other Matter-Surface Water Discharge: Freshwater Stream/River Environment: Receiving Water: Freshwater River Status: Pre National Rivers Authority Legislation where issue date < 01/09/1989 Positional Accuracy: Located by supplier to within 10m	A7NW (SW)	827	2	571670 108120

Map ID	Details	Quadrant Reference (Compass Direction)	Estimated Distance From Site	Contact	NGR
15	Discharge Consents Operator: Southern Water Services Limited. + Property Type: STORM TANK/CSO ON SEWERAGE NETWORK (WATER COMPANY) Location: Foul Sewer O/Flow Chesnut Walk Bexh Foul Sewer Overflow, Chestnut Walk, Bexhill, East Sussex, Tn39 4ps Authority: Environment Agency, Southern Region Catchment Area: Wallers Haven Reference: W00334 Permit Version: 1 Effective Date: 28th October 1980 Issued Date: 28th October 1980 Revocation Date: Not Supplied Discharge Type: Sewage Discharges - Pumping Station - Water Company Discharge: Freshwater Stream/River Environment: Receiving Water: Drain To Picknell Green Stream Status: Transferred from Rivers (Prevention of Pollution) Act 1951-1961 Positional Accuracy: Located by supplier to within 100m	A6NE (SW)	962	2	571340 108270
15	Discharge Consents Operator: Southern Water Services Ltd (S) Property Type: PUMPING STATION ON SEWERAGE NETWORK (WATER COMPANY) Location: Chestnut Walk Wwps, Bexhill On Sea, East Sussex Authority: Environment Agency, Southern Region Catchment Area: Wallers Haven Reference: A01143 Permit Version: 2 Effective Date: 25th March 2002 Issued Date: 25th March 2002 Revocation Date: Not Supplied Discharge Type: Public Sewage: Storm Sewage Overflow Discharge: Freshwater Stream/River Environment: Receiving Water: Freshwater River Status: Pre National Rivers Authority Legislation where issue date < 01/09/1989 Positional Accuracy: Located by supplier to within 10m	A6NE (SW)	967	2	571340 108260
15	Discharge Consents Operator: Southern Water Services Ltd (S) Property Type: PUMPING STATION ON SEWERAGE NETWORK (WATER COMPANY) Location: Chestnut Walk Wwps, Bexhill On Sea, East Sussex Authority: Environment Agency, Southern Region Catchment Area: Not Supplied Reference: A01143 Permit Version: 1 Effective Date: 23rd November 2001 Issued Date: 23rd November 2001 Revocation Date: 24th March 2002 Discharge Type: Public Sewage: Storm Sewage Overflow Discharge: Freshwater Stream/River Environment: Receiving Water: Freshwater River Status: Pre National Rivers Authority Legislation where issue date < 01/09/1989 Positional Accuracy: Located by supplier to within 10m	A6NE (SW)	967	2	571340 108260
15	Discharge Consents Operator: Larkin (Holdings) Ltd. Property Type: CONSTRUCTION OF BUILDINGS Location: Housing Dev. At The Corseway, Little Common, Bexhill, East Sussex Authority: Environment Agency, Southern Region Catchment Area: Not Given Reference: S01001 Permit Version: 1 Effective Date: 30th July 1965 Issued Date: 30th July 1965 Revocation Date: 31st March 1997 Discharge Type: Discharge Of Other Matter-Surface Water Discharge: Controlled Sea Environment: Receiving Water: Controlled Sea Status: Lapsed (under Environment Act 1995, Schedule 23) Positional Accuracy: Located by supplier to within 100m	A6NE (SW)	981	2	571330 108250

Map ID	Details	Quadrant Reference (Compass Direction)	Estimated Distance From Site	Contact	NGR
16	Discharge Consents Operator: Mr Desmond Moxam Property Type: DOMESTIC PROPERTY (SINGLE) (INCL FARM HOUSE) Location: Little Bearsden, St Mary'S Lane, Bexhill-On-Sea, East Sussex, TN39 5je Authority: Environment Agency, Southern Region Catchment Area: Not Given Reference: P04778 Permit Version: 1 Effective Date: 29th June 1993 Issued Date: 29th June 1993 Revocation Date: 31st March 1997 Discharge Type: Sewage Discharges - Final/Treated Effluent - Not Water Company Discharge: Land/Soakaway Environment: Receiving Water: Into Land Status: Lapsed (under Environment Act 1995, Schedule 23) Positional Accuracy: Located by supplier to within 100m	A23SE (N)	968	2	572610 109920
17	Local Authority Integrated Pollution Prevention And Control Name: Ibstock Building Products Ltd Location: Turkey Road, Bexhill On Sea, TN39 Authority: Rother District Council, Environmental Health Department Permit Reference: P1/01/05 Dated: Not Supplied Process Type: Mineral Industries Description: Clay brick manufacture Status: Not Supplied Positional Accuracy: Manually positioned to the address or location	A18SW (NW)	413	3	572107 109369
18	Local Authority Pollution Prevention and Controls Name: Ibstock Building Products Ltd Location: Ashdown Works, Turkey Road, BEXHILL-ON-SEA, East Sussex, TN39 5HY Authority: Rother District Council, Environmental Health Department Permit Reference: P1/01/05 Dated: 30th June 1992 Process Type: Local Authority Air Pollution Control Description: PG3/10 China and ball clay Status: Transferred to LAIPPC Positional Accuracy: Manually positioned to the address or location	A18SW (NW)	413	3	572107 109369
19	Local Authority Pollution Prevention and Control Enforcements Location: Turkey Road, Bexhill On Sea, TN39 Type: Air Pollution Control Enforcement Notice Reference: P1/01/05 Date Issued: 17th October 2000 Enforcement Date: Not Supplied Details: Not Supplied Positional Accuracy: Manually positioned to the address or location	A18SW (NW)	413	3	572107 109369
	Nearest Surface Water Feature	A13SE (S)	4	-	572415 108591
20	Pollution Incidents to Controlled Waters Property Type: Water Company Sewage: Storm Overflow Location: Gorseway, BEXHILL Authority: Environment Agency, Southern Region Pollutant: Sewage - Treated Effluent Note: Sewage In Stream (Picknill Green Stream) Incident Date: 20th February 1993 Incident Reference: P00417 Catchment Area: Not Given Receiving Water: Not Given Cause of Incident: Plc Sewage Other Incident Severity: Category 3 - Minor Incident Positional Accuracy: Located by supplier to within 100m	A7NE (SW)	630	2	571700 108350
21	Pollution Incidents to Controlled Waters Property Type: Mining Location: Picknill Mill Stream, BEXHILL Authority: Environment Agency, Southern Region Pollutant: Miscellaneous - Inert Suspended Solids Note: Picknill Mill Stream Cloudy; Clay (General) Incident Date: 9th May 1995 Incident Reference: 595103 Catchment Area: Not Given Receiving Water: Not Given Cause of Incident: Organic Industrial Waste Incident Severity: Category 3 - Minor Incident Positional Accuracy: Located by supplier to within 100m	A7NW (SW)	670	2	571650 108345

Map ID	Details	Quadrant Reference (Compass Direction)	Estimated Distance From Site	Contact	NGR
22	Pollution Incidents to Controlled Waters Property Type: Water Company Sewage: Other Location: Picknell Mill Stream Authority: Environment Agency, Southern Region Pollutant: Sewage Debris/Litter Note: Effluent In River; Water Company Sewage: Pumping Station Incident Date: 10th February 1995 Incident Reference: 595042 Catchment Area: Not Given Receiving Water: Not Given Cause of Incident: Plc Sewage Other Incident Severity: Category 3 - Minor Incident Positional Accuracy: Located by supplier to within 100m	A7NW (SW)	784	2	571500 108350
23	Pollution Incidents to Controlled Waters Property Type: Domestic/Residential Location: Picknell Green Stream At Ocklynge Close Authority: Environment Agency, Southern Region Pollutant: Miscellaneous - Natural Note: Brown Scum On Stream Incident Date: 2nd March 1998 Incident Reference: 598036 Catchment Area: Not Given Receiving Water: Not Given Cause of Incident: General Pollution - Natural Causes Incident Severity: Category 3 - Minor Incident Positional Accuracy: Located by supplier to within 100m	A7NW (SW)	814	2	571500 108300
23	Pollution Incidents to Controlled Waters Property Type: Water Company Sewage: Storm Overflow Location: Picknell Green Stream Authority: Environment Agency, Southern Region Pollutant: Surcharged Sewage Note: Sewage Pollution Incident Date: 31st August 1992 Incident Reference: P00159 Catchment Area: Not Given Receiving Water: Not Given Cause of Incident: Plc Sewage Other Incident Severity: Category 3 - Minor Incident Positional Accuracy: Located by supplier to within 100m	A7NW (SW)	854	2	571450 108300
	Water Abstractions Operator: South East Water Ltd Licence Number: 10/41/121302 Permit Version: 102 Location: Sweet Willow Pumping Station Authority: Environment Agency, Southern Region Abstraction: Public Water Supply: Potable Water Supply - Direct Abstraction Type: Water may be abstracted from a single point Source: Groundwater Daily Rate (m3): Not Supplied Yearly Rate (m3): Not Supplied Details: Sweet Willow Wodd, Ninfield Authorised Start: 01 April Authorised End: 31 March Permit Start Date: 21st October 2014 Permit End Date: Not Supplied Positional Accuracy: Located by supplier to within 10m	A21NW (NW)	1809	2	570878 110216
	Water Abstractions Operator: South East Water Ltd Licence Number: 10/41/121302 Permit Version: 102 Location: Sweet Willow Wood P S (No. 3) Authority: Environment Agency, Southern Region Abstraction: Public Water Supply: Potable Water Supply - Direct Abstraction Type: Water may be abstracted from a single point Source: Groundwater Daily Rate (m3): Not Supplied Yearly Rate (m3): Not Supplied Details: Sweet Willow Wodd, Ninfield Authorised Start: 01 April Authorised End: 31 March Permit Start Date: 21st October 2014 Permit End Date: Not Supplied Positional Accuracy: Located by supplier to within 10m	A21NW (NW)	1831	2	570995 110357

Map ID	Details	Quadrant Reference (Compass Direction)	Estimated Distance From Site	Contact	NGR
	Water Abstractions Operator: South East Water Limited Licence Number: 10/41/121302 Permit Version: 101 Location: Sweet Willow Wood P S (No. 3) Authority: Environment Agency, Southern Region Abstraction: Public Water Supply: Potable Water Supply - Direct Abstraction Type: Water may be abstracted from a single point Source: Groundwater Daily Rate (m3): Not Supplied Yearly Rate (m3): Not Supplied Details: See Licence Map Authorised Start: 01 January Authorised End: 31 December Permit Start Date: 6th January 2012 Permit End Date: Not Supplied Positional Accuracy: Located by supplier to within 10m	A21NW (NW)	1847	2	570940 110330
	Water Abstractions Operator: South East Water Plc Licence Number: 10/41/121302 Permit Version: 100 Location: Sweet Willow Wood P S (No. 3) Authority: Environment Agency, Southern Region Abstraction: Public Water Supply: Potable Water Supply - Direct Abstraction Type: Water may be abstracted from a single point Source: Groundwater Daily Rate (m3): Not Supplied Yearly Rate (m3): Not Supplied Details: See Licence Map Authorised Start: 01 January Authorised End: 31 December Permit Start Date: 1st January 1999 Permit End Date: Not Supplied Positional Accuracy: Located by supplier to within 10m	A21NW (NW)	1847	2	570940 110330
	Groundwater Vulnerability Map Combined Classification: Secondary Bedrock Aquifer - High Vulnerability Combined Vulnerability: High Combined Aquifer: Productive Bedrock Aquifer, No Superficial Aquifer Pollutant Speed: Intermediate Bedrock Flow: Well Connected Fractures Dilution: 300-550 mm/year Baseflow Index: 40-70% Superficial Patchiness: <90% Superficial Thickness: <3m Superficial Recharge: No Data	A13NE (NE)	0	4	572370 108798
	Groundwater Vulnerability - Soluble Rock Risk None				
	Bedrock Aquifer Designations Aquifer Designation: Secondary Aquifer - A	A13NE (NE)	0	4	572370 108798
	Superficial Aquifer Designations No Data Available				
	Extreme Flooding from Rivers or Sea without Defences Type: Extent of Extreme Flooding from Rivers or Sea without Defences Flood Plain Type: Fluvial Models Boundary Accuracy: As Supplied	A13NW (W)	0	2	572164 108870
	Flooding from Rivers or Sea without Defences Type: Extent of Flooding from Rivers or Sea without Defences Flood Plain Type: Fluvial Models Boundary Accuracy: As Supplied	A13NW (W)	0	2	572158 108856
	Areas Benefiting from Flood Defences None				
	Flood Water Storage Areas None				
	Flood Defences None				

Map ID	Details	Quadrant Reference (Compass Direction)	Estimated Distance From Site	Contact	NGR
24	OS Water Network Lines Watercourse Form: Inland river Watercourse Length: 257.2 Watercourse Level: On ground surface Permanent: True Watercourse Name: Not Supplied Catchment Name: Pevensy Primacy: 1	A13SE (SE)	0	5	572520 108732
25	OS Water Network Lines Watercourse Form: Inland river Watercourse Length: 182.9 Watercourse Level: On ground surface Permanent: True Watercourse Name: Not Supplied Catchment Name: Pevensy Primacy: 1	A13SW (SW)	5	5	572308 108710
26	OS Water Network Lines Watercourse Form: Inland river Watercourse Length: 119.6 Watercourse Level: On ground surface Permanent: True Watercourse Name: Not Supplied Catchment Name: Pevensy Primacy: 1	A13SW (S)	5	5	572355 108669
27	OS Water Network Lines Watercourse Form: Inland river Watercourse Length: 200.5 Watercourse Level: On ground surface Permanent: True Watercourse Name: Not Supplied Catchment Name: Pevensy Primacy: 1	A13NW (W)	5	5	572147 108856
28	OS Water Network Lines Watercourse Form: Inland river Watercourse Length: 93.2 Watercourse Level: On ground surface Permanent: True Watercourse Name: Not Supplied Catchment Name: Pevensy Primacy: 1	A13SW (W)	6	5	572200 108756
29	OS Water Network Lines Watercourse Form: Inland river Watercourse Length: 1.2 Watercourse Level: On ground surface Permanent: True Watercourse Name: Not Supplied Catchment Name: Pevensy Primacy: 1	A13SW (W)	6	5	572200 108755
30	OS Water Network Lines Watercourse Form: Inland river Watercourse Length: 73.0 Watercourse Level: On ground surface Permanent: True Watercourse Name: Not Supplied Catchment Name: Pevensy Primacy: 1	A13SW (W)	6	5	572200 108756
31	OS Water Network Lines Watercourse Form: Inland river Watercourse Length: 5.0 Watercourse Level: On ground surface Permanent: True Watercourse Name: Not Supplied Catchment Name: Pevensy Primacy: 1	A13NW (W)	7	5	572138 108793
32	OS Water Network Lines Watercourse Form: Inland river Watercourse Length: 347.3 Watercourse Level: On ground surface Permanent: True Watercourse Name: Not Supplied Catchment Name: Pevensy Primacy: 1	A13NW (W)	11	5	572134 108795

Map ID	Details	Quadrant Reference (Compass Direction)	Estimated Distance From Site	Contact	NGR
33	OS Water Network Lines Watercourse Form: Inland river Watercourse Length: 118.0 Watercourse Level: On ground surface Permanent: True Watercourse Name: Not Supplied Catchment Name: Pevensey Primacy: 1	A13NW (NW)	28	5	572163 108983
34	OS Water Network Lines Watercourse Form: Inland river Watercourse Length: 14.3 Watercourse Level: On ground surface Permanent: True Watercourse Name: Not Supplied Catchment Name: Pevensey Primacy: 1	A13NE (N)	58	5	572393 109037
35	OS Water Network Lines Watercourse Form: Inland river Watercourse Length: 26.7 Watercourse Level: On ground surface Permanent: True Watercourse Name: Not Supplied Catchment Name: Pevensey Primacy: 1	A13NE (N)	77	5	572406 109053
36	OS Water Network Lines Watercourse Form: Inland river Watercourse Length: 2.7 Watercourse Level: Not Supplied Permanent: True Watercourse Name: Not Supplied Catchment Name: Pevensey Primacy: 1	A13NW (NW)	144	5	572087 109070
37	OS Water Network Lines Watercourse Form: Inland river Watercourse Length: 116.8 Watercourse Level: On ground surface Permanent: True Watercourse Name: Not Supplied Catchment Name: Pevensey Primacy: 1	A13NW (NW)	146	5	572085 109072
38	OS Water Network Lines Watercourse Form: Inland river Watercourse Length: 35.5 Watercourse Level: On ground surface Permanent: True Watercourse Name: Not Supplied Catchment Name: Pevensey Primacy: 1	A14NW (NE)	168	5	572708 108973
39	OS Water Network Lines Watercourse Form: Inland river Watercourse Length: 175.4 Watercourse Level: On ground surface Permanent: True Watercourse Name: Not Supplied Catchment Name: Pevensey Primacy: 1	A14NW (NE)	208	5	572749 108983
40	OS Water Network Lines Watercourse Form: Inland river Watercourse Length: 62.7 Watercourse Level: On ground surface Permanent: True Watercourse Name: Not Supplied Catchment Name: Pevensey Primacy: 1	A18SW (NW)	227	5	572102 109173
41	OS Water Network Lines Watercourse Form: Inland river Watercourse Length: 61.4 Watercourse Level: On ground surface Permanent: True Watercourse Name: Not Supplied Catchment Name: Pevensey Primacy: 1	A13NE (NE)	229	5	572627 109106

Map ID	Details	Quadrant Reference (Compass Direction)	Estimated Distance From Site	Contact	NGR
42	OS Water Network Lines Watercourse Form: Inland river Watercourse Length: 382.5 Watercourse Level: On ground surface Permanent: True Watercourse Name: Not Supplied Catchment Name: Pevensy Primacy: 1	A18SE (N)	237	5	572365 109224
43	OS Water Network Lines Watercourse Form: Inland river Watercourse Length: 78.4 Watercourse Level: On ground surface Permanent: True Watercourse Name: Not Supplied Catchment Name: Pevensy Primacy: 1	A18SW (NW)	251	5	572057 109179
44	OS Water Network Lines Watercourse Form: Inland river Watercourse Length: 126.3 Watercourse Level: On ground surface Permanent: True Watercourse Name: Not Supplied Catchment Name: Pevensy Primacy: 1	A12NE (NW)	299	5	571932 109127
45	OS Water Network Lines Watercourse Form: Inland river Watercourse Length: 159.3 Watercourse Level: On ground surface Permanent: True Watercourse Name: Not Supplied Catchment Name: Pevensy Primacy: 1	A14NW (NE)	328	5	572790 109122
46	OS Water Network Lines Watercourse Form: Inland river Watercourse Length: 11.4 Watercourse Level: On ground surface Permanent: True Watercourse Name: Not Supplied Catchment Name: Pevensy Primacy: 2	A14NW (NE)	329	5	572790 109122
47	OS Water Network Lines Watercourse Form: Inland river Watercourse Length: 30.8 Watercourse Level: On ground surface Permanent: True Watercourse Name: Not Supplied Catchment Name: Pevensy Primacy: 1	A12SE (SW)	329	5	571940 108539
48	OS Water Network Lines Watercourse Form: Inland river Watercourse Length: 14.2 Watercourse Level: On ground surface Permanent: True Watercourse Name: Not Supplied Catchment Name: Pevensy Primacy: 1	A12SE (SW)	329	5	571940 108539
49	OS Water Network Lines Watercourse Form: Inland river Watercourse Length: 42.4 Watercourse Level: On ground surface Permanent: True Watercourse Name: Not Supplied Catchment Name: Pevensy Primacy: 2	A14NW (NE)	335	5	572802 109120
50	OS Water Network Lines Watercourse Form: Inland river Watercourse Length: 312.0 Watercourse Level: On ground surface Permanent: True Watercourse Name: Not Supplied Catchment Name: Pevensy Primacy: 1	A12SE (SW)	343	5	571935 108526

Map ID	Details	Quadrant Reference (Compass Direction)	Estimated Distance From Site	Contact	NGR
51	OS Water Network Lines Watercourse Form: Inland river Watercourse Length: 115.3 Watercourse Level: On ground surface Permanent: True Watercourse Name: Not Supplied Catchment Name: Pevensy Primacy: 2	A14NW (NE)	365	5	572844 109119
52	OS Water Network Lines Watercourse Form: Inland river Watercourse Length: 53.8 Watercourse Level: On ground surface Permanent: True Watercourse Name: Not Supplied Catchment Name: Pevensy Primacy: 1	A14NW (E)	401	5	572957 108982
53	OS Water Network Lines Watercourse Form: Inland river Watercourse Length: 33.7 Watercourse Level: On ground surface Permanent: True Watercourse Name: Not Supplied Catchment Name: Pevensy Primacy: 1	A19SW (NE)	411	5	572709 109273
54	OS Water Network Lines Watercourse Form: Inland river Watercourse Length: 47.2 Watercourse Level: On ground surface Permanent: True Watercourse Name: Not Supplied Catchment Name: Pevensy Primacy: 1	A14NW (E)	415	5	572983 108887
55	OS Water Network Lines Watercourse Form: Inland river Watercourse Length: 59.4 Watercourse Level: On ground surface Permanent: True Watercourse Name: Not Supplied Catchment Name: Pevensy Primacy: 1	A14NW (E)	424	5	572963 109034
56	OS Water Network Lines Watercourse Form: Inland river Watercourse Length: 0.9 Watercourse Level: On ground surface Permanent: True Watercourse Name: Not Supplied Catchment Name: Pevensy Primacy: 1	A8NW (SW)	428	5	572087 108284
57	OS Water Network Lines Watercourse Form: Inland river Watercourse Length: 118.0 Watercourse Level: On ground surface Permanent: True Watercourse Name: Not Supplied Catchment Name: Pevensy Primacy: 1	A7NE (SW)	431	5	571998 108361
58	OS Water Network Lines Watercourse Form: Inland river Watercourse Length: 24.7 Watercourse Level: On ground surface Permanent: True Watercourse Name: Not Supplied Catchment Name: Pevensy Primacy: 1	A14NW (NE)	446	5	572961 109093
59	OS Water Network Lines Watercourse Form: Inland river Watercourse Length: 75.7 Watercourse Level: On ground surface Permanent: True Watercourse Name: Not Supplied Catchment Name: Pevensy Primacy: 1	A14NW (NE)	457	5	572959 109117

Map ID	Details	Quadrant Reference (Compass Direction)	Estimated Distance From Site	Contact	NGR
60	OS Water Network Lines Watercourse Form: Inland river Watercourse Length: 76.2 Watercourse Level: On ground surface Permanent: True Watercourse Name: Not Supplied Catchment Name: Pevensy Primacy: 1	A19SW (NE)	481	5	572928 109200
61	OS Water Network Lines Watercourse Form: Inland river Watercourse Length: 49.6 Watercourse Level: On ground surface Permanent: True Watercourse Name: Not Supplied Catchment Name: Pevensy Primacy: 1	A19SW (NE)	489	5	572893 109246
62	OS Water Network Lines Watercourse Form: Inland river Watercourse Length: 52.9 Watercourse Level: On ground surface Permanent: True Watercourse Name: Not Supplied Catchment Name: Combe Haven Primacy: 1	A9NW (SE)	506	5	573016 108435
63	OS Water Network Lines Watercourse Form: Inland river Watercourse Length: 89.5 Watercourse Level: On ground surface Permanent: True Watercourse Name: Not Supplied Catchment Name: Pevensy Primacy: 1	A18NW (N)	518	5	572215 109501
64	OS Water Network Lines Watercourse Form: Inland river Watercourse Length: 29.6 Watercourse Level: On ground surface Permanent: True Watercourse Name: Not Supplied Catchment Name: Pevensy Primacy: 1	A8NW (S)	520	5	572104 108154
65	OS Water Network Lines Watercourse Form: Inland river Watercourse Length: 96.4 Watercourse Level: On ground surface Permanent: True Watercourse Name: Not Supplied Catchment Name: Pevensy Primacy: 1	A8NW (SW)	544	5	572069 108149
66	OS Water Network Lines Watercourse Form: Inland river Watercourse Length: 94.0 Watercourse Level: On ground surface Permanent: True Watercourse Name: Not Supplied Catchment Name: Combe Haven Primacy: 1	A14NE (E)	591	5	573160 108855
67	OS Water Network Lines Watercourse Form: Inland river Watercourse Length: 390.3 Watercourse Level: On ground surface Permanent: True Watercourse Name: Not Supplied Catchment Name: Pevensy Primacy: 1	A7NE (SW)	631	5	571707 108342
68	OS Water Network Lines Watercourse Form: Inland river Watercourse Length: 90.5 Watercourse Level: On ground surface Permanent: True Watercourse Name: Not Supplied Catchment Name: Combe Haven Primacy: 1	A14NE (E)	635	5	573193 108997

Map ID	Details	Quadrant Reference (Compass Direction)	Estimated Distance From Site	Contact	NGR
69	OS Water Network Lines Watercourse Form: Inland river Watercourse Length: 68.7 Watercourse Level: On ground surface Permanent: True Watercourse Name: Not Supplied Catchment Name: Pevensy Primacy: 1	A18NW (N)	708	5	572258 109696
70	OS Water Network Lines Watercourse Form: Inland river Watercourse Length: 71.4 Watercourse Level: Not Supplied Permanent: True Watercourse Name: Not Supplied Catchment Name: Combe Haven Primacy: 1	A14NE (E)	717	5	573265 109050
71	OS Water Network Lines Watercourse Form: Lake Watercourse Length: 86.9 Watercourse Level: On ground surface Permanent: True Watercourse Name: Not Supplied Catchment Name: Pevensy Primacy: 1	A18NW (N)	753	5	572306 109741
72	OS Water Network Lines Watercourse Form: Inland river Watercourse Length: 759.8 Watercourse Level: On ground surface Permanent: True Watercourse Name: Not Supplied Catchment Name: Combe Haven Primacy: 1	A14NE (E)	789	5	573334 109069
73	OS Water Network Lines Watercourse Form: Inland river Watercourse Length: 52.8 Watercourse Level: On ground surface Permanent: True Watercourse Name: Not Supplied Catchment Name: Pevensy Primacy: 1	A23SE (N)	818	5	572365 109805
74	OS Water Network Lines Watercourse Form: Inland river Watercourse Length: 2.5 Watercourse Level: Not Supplied Permanent: True Watercourse Name: Not Supplied Catchment Name: Pevensy Primacy: 1	A6NE (SW)	965	5	571338 108267
75	OS Water Network Lines Watercourse Form: Inland river Watercourse Length: 167.8 Watercourse Level: On ground surface Permanent: True Watercourse Name: Not Supplied Catchment Name: Pevensy Primacy: 1	A6NE (SW)	968	5	571336 108265
76	OS Water Network Lines Watercourse Form: Inland river Watercourse Length: 192.7 Watercourse Level: On ground surface Permanent: True Watercourse Name: Not Supplied Catchment Name: Pevensy Primacy: 1	A11NE (W)	984	5	571193 109097

Map ID	Details	Quadrant Reference (Compass Direction)	Estimated Distance From Site	Contact	NGR
77	Historical Landfill Sites Licence Holder: Not Supplied Location: Bexhill, Sussex Name: Fryatts Way Operator Location: Not Supplied Boundary Accuracy: As Supplied Provider Reference: EAHLD20295 First Input Date: 31st December 1983 Last Input Date: 31st December 1987 Specified Waste: Deposited Waste included Inert Waste Type: EA Waste Ref: 0 Regis Ref: Not Supplied WRC Ref: 1400/6161 BGS Ref: Not Supplied Other Ref: 27-239, WR2-054	A13SE (SE)	0	2	572417 108706
78	Historical Landfill Sites Licence Holder: Not Supplied Location: St.Marys Lane, The Highlands, Bexhill on Sea, East Sussex Name: St Marys Recreation Ground Operator Location: Not Supplied Boundary Accuracy: As Supplied Provider Reference: EAHLD19196 First Input Date: 31st December 1950 Last Input Date: 31st December 1975 Specified Waste: Deposited Waste included Inert, Commercial and Household Waste Type: EA Waste Ref: 0 Regis Ref: Not Supplied WRC Ref: 1400/6175 BGS Ref: Not Supplied Other Ref: 2-098, WR2-098	A19NW (N)	804	2	572713 109711
79	Historical Landfill Sites Licence Holder: Not Supplied Location: Little Common Name: Fontwell Operator Location: Not Supplied Boundary Accuracy: As Supplied Provider Reference: EAHLD34101 First Input Date: 31st December 1980 Last Input Date: 31st December 1984 Specified Waste: Not Supplied Type: EA Waste Ref: 0 Regis Ref: Not Supplied WRC Ref: 1400/6174 BGS Ref: Not Supplied Other Ref: WR 2-097	A6NE (W)	905	2	571327 108408
	Local Authority Landfill Coverage Name: East Sussex County Council - Has supplied landfill data		0	6	572370 108798
	Local Authority Landfill Coverage Name: Rother District Council - Landfill data has been supplied by another authority		0	3	572370 108798
80	Local Authority Recorded Landfill Sites Location: Fryatts Way, Bexhill Reference: 2-054 Authority: East Sussex County Council, Waste Management Group Last Reported Status: Types of Waste: Not Supplied Date of Closure: Not Supplied Positional Accuracy: Located by supplier to within 100m Boundary Quality: Not Applicable	A13SE (SE)	85	6	572600 108700
81	Local Authority Recorded Landfill Sites Location: St. Mary'S Recreation Ground, Bexhill Reference: 2-098 Authority: East Sussex County Council, Waste Management Group Last Reported Status: Types of Waste: Not Supplied Date of Closure: Not Supplied Positional Accuracy: Positioned by the supplier Boundary Quality: Moderate	A18NE (N)	786	6	572660 109714

Map ID	Details	Quadrant Reference (Compass Direction)	Estimated Distance From Site	Contact	NGR
82	Local Authority Recorded Landfill Sites Location: Fontwell / Little Common, Bexhill Reference: 2-097 Authority: East Sussex County Council, Waste Management Group Last Reported Status: Unknown Types of Waste: Not Supplied Date of Closure: Not Supplied Positional Accuracy: Manually positioned within the geographical locality Boundary Quality: Not Applicable	A6NE (W)	933	6	571300 108400
83	Potentially Infilled Land (Non-Water) Bearing Ref: NE Use: Unknown Filled Ground (Pit, quarry etc) Date of Mapping: 1989	A18SE (NE)	455	-	572647 109357
84	Potentially Infilled Land (Non-Water) Bearing Ref: N Use: Unknown Filled Ground (Pit, quarry etc) Date of Mapping: 1989	A18NE (N)	522	-	572367 109508
85	Potentially Infilled Land (Non-Water) Bearing Ref: NE Use: Unknown Filled Ground (Pit, quarry etc) Date of Mapping: 1989	A19SW (NE)	526	-	572865 109314
86	Potentially Infilled Land (Non-Water) Bearing Ref: N Use: Unknown Filled Ground (Pit, quarry etc) Date of Mapping: 1989	A18NE (N)	792	-	572663 109719
87	Potentially Infilled Land (Non-Water) Bearing Ref: NW Use: Unknown Filled Ground (Pit, quarry etc) Date of Mapping: 1989	A16SE (NW)	941	-	571329 109363
88	Potentially Infilled Land (Non-Water) Bearing Ref: N Use: Unknown Filled Ground (Pit, quarry etc) Date of Mapping: 1981	A23SE (N)	989	-	572592 109946
89	Potentially Infilled Land (Water) Use: Unknown Filled Ground (Pond, marsh, river, stream, dock etc) Date of Mapping: 1962	A18SE (N)	327	-	572512 109279
90	Potentially Infilled Land (Water) Use: Unknown Filled Ground (Pond, marsh, river, stream, dock etc) Date of Mapping: 1962	A18SW (N)	446	-	572214 109428
91	Potentially Infilled Land (Water) Use: Unknown Filled Ground (Pond, marsh, river, stream, dock etc) Date of Mapping: 1878	A8NE (S)	467	-	572634 108149
92	Potentially Infilled Land (Water) Use: Unknown Filled Ground (Pond, marsh, river, stream, dock etc) Date of Mapping: 1938	A14NE (E)	540	-	573108 108881
93	Potentially Infilled Land (Water) Use: Unknown Filled Ground (Pond, marsh, river, stream, dock etc) Date of Mapping: 1878	A14SE (E)	547	-	573085 108556
94	Potentially Infilled Land (Water) Use: Unknown Filled Ground (Pond, marsh, river, stream, dock etc) Date of Mapping: 1910	A7NE (SW)	618	-	571717 108351
95	Potentially Infilled Land (Water) Use: Unknown Filled Ground (Pond, marsh, river, stream, dock etc) Date of Mapping: 1962	A18NW (N)	760	-	572270 109748
96	Potentially Infilled Land (Water) Use: Unknown Filled Ground (Pond, marsh, river, stream, dock etc) Date of Mapping: 1878	A15SW (E)	917	-	573465 108687
97	Potentially Infilled Land (Water) Use: Unknown Filled Ground (Pond, marsh, river, stream, dock etc) Date of Mapping: 1878	A4NW (S)	919	-	572696 107699
98	Potentially Infilled Land (Water) Use: Unknown Filled Ground (Pond, marsh, river, stream, dock etc) Date of Mapping: 1878	A3NE (S)	964	-	572517 107635

Map ID	Details	Quadrant Reference (Compass Direction)	Estimated Distance From Site	Contact	NGR
99	Registered Waste Treatment or Disposal Sites Licence Holder: Southern Metals Licence Reference: 020 Site Location: Adj. 16 Chandler Road, Bexhill On Sea, East Sussex Operator Location: As Site Address Authority: Environment Agency - Southern Region, Sussex Area Site Category: Recovery - Scrap metal Max Input Rate: Very Small (Less than 10,000 tonnes per year) Waste Source: No known restriction on source of waste Restrictions: Licence Status: Licence lapsed/cancelled/defunct/not applicable/surrenderedCancelled Dated: 4th July 1977 Preceded By: Not Given Licence: Superseded By: Not Given Licence: Positional Accuracy: Positioned by the supplier Boundary Quality: Good Authorised Waste: Metal Scrap Environment Agency Waste N.O.S must give specific authorisation for this waste to be acceptedWaste requires prior approval	A9SE (SE)	983	2	573301 107986

Map ID	Details	Quadrant Reference (Compass Direction)	Estimated Distance From Site	Contact	NGR
100	Notification of Installations Handling Hazardous Substances (NIHHS) Name: Ibstock Building Products Limited Location: Ashdown Works, Turkey Road, BEXHILL-ON-SEA, East Sussex, TN39 5HY Status: Not Active Positional Accuracy: Automatically positioned in the proximity of the address	A18SE (N)	337	7	572455 109308

Map ID	Details	Quadrant Reference (Compass Direction)	Estimated Distance From Site	Contact	NGR
	BGS 1:625,000 Solid Geology Description: Wealden Group	A13NE (NE)	0	1	572370 108798
	BGS Estimated Soil Chemistry Source: British Geological Survey, National Geoscience Information Service Soil Sample Type: Sediment Arsenic: <15 mg/kg Concentration: Cadmium: <1.8 mg/kg Concentration: Chromium: 60 - 90 mg/kg Concentration: Lead Concentration: <100 mg/kg Nickel: 15 - 30 mg/kg Concentration:	A13NE (NE)	0	1	572370 108798
	BGS Estimated Soil Chemistry Source: British Geological Survey, National Geoscience Information Service Soil Sample Type: Sediment Arsenic: 15 - 25 mg/kg Concentration: Cadmium: <1.8 mg/kg Concentration: Chromium: 60 - 90 mg/kg Concentration: Lead Concentration: <100 mg/kg Nickel: 15 - 30 mg/kg Concentration:	A13NE (N)	12	1	572370 109000
101	BGS Recorded Mineral Sites Site Name: Lunsford Brick Works Location: The Highlands, Bexhill, East Sussex Source: British Geological Survey, National Geoscience Information Service Reference: 158024 Type: Opencast Status: Ceased Operator: Unknown Operator Operator Location: Not Supplied Periodic Type: Cretaceous Geology: Tunbridge Wells Sand Formation Commodity: Common Clay and Shale Positional Accuracy: Located by supplier to within 10m	A18SW (N)	335	1	572246 109321
102	BGS Recorded Mineral Sites Site Name: Lunsford Brick Works Location: The Highlands, Bexhill, East Sussex Source: British Geological Survey, National Geoscience Information Service Reference: 158023 Type: Opencast Status: Ceased Operator: Unknown Operator Operator Location: Not Supplied Periodic Type: Cretaceous Geology: Tunbridge Wells Sand Formation Commodity: Common Clay and Shale Positional Accuracy: Located by supplier to within 10m	A18SW (N)	456	1	572152 109425
103	BGS Recorded Mineral Sites Site Name: Lunsford Brick Works Location: The Highlands, Bexhill, East Sussex Source: British Geological Survey, National Geoscience Information Service Reference: 158025 Type: Opencast Status: Ceased Operator: Unknown Operator Operator Location: Not Supplied Periodic Type: Cretaceous Geology: Tunbridge Wells Sand Formation Commodity: Sand Positional Accuracy: Located by supplier to within 10m	A18NE (N)	501	1	572397 109485

Map ID	Details	Quadrant Reference (Compass Direction)	Estimated Distance From Site	Contact	NGR
104	BGS Recorded Mineral Sites Site Name: Highlands Brick Works Location: The Highlands, Bexhill, East Sussex Source: British Geological Survey, National Geoscience Information Service Reference: 158027 Type: Opencast Status: Ceased Operator: Unknown Operator Operator Location: Not Supplied Periodic Type: Cretaceous Geology: Tunbridge Wells Sand Formation Commodity: Common Clay and Shale Positional Accuracy: Located by supplier to within 10m	A18SE (NE)	512	1	572673 109409
105	BGS Recorded Mineral Sites Site Name: Ashdown Brickworks Location: Bexhill, East Sussex Source: British Geological Survey, National Geoscience Information Service Reference: 1760 Type: Opencast Status: Active Operator: Ibstock Brick Ltd. Operator Location: Not Supplied Periodic Type: Cretaceous Geology: Tunbridge Wells Sand Formation Commodity: Common Clay and Shale Positional Accuracy: Located by supplier to within 100m	A17SE (NW)	581	1	571800 109400
106	BGS Recorded Mineral Sites Site Name: Highlands Brick Works Location: The Highlands, Bexhill, East Sussex Source: British Geological Survey, National Geoscience Information Service Reference: 158026 Type: Opencast Status: Ceased Operator: Unknown Operator Operator Location: Not Supplied Periodic Type: Cretaceous Geology: Tunbridge Wells Sand Formation Commodity: Common Clay and Shale Positional Accuracy: Located by supplier to within 10m	A19SW (NE)	619	1	572904 109399
107	BGS Recorded Mineral Sites Site Name: Ashdown Brickworks Location: Bexhill, East Sussex Source: British Geological Survey, National Geoscience Information Service Reference: 15334 Type: Opencast Status: Active Operator: Ibstock Brick Ltd. Operator Location: Not Supplied Periodic Type: Cretaceous Geology: Wadhurst Clay Formation Commodity: Common Clay and Shale Positional Accuracy: Located by supplier to within 10m	A18NW (N)	666	1	572065 109620
	BGS Measured Urban Soil Chemistry No data available				
	BGS Urban Soil Chemistry Averages No data available				
	Coal Mining Affected Areas In an area that might not be affected by coal mining				
	Non Coal Mining Areas of Great Britain No Hazard				
	Potential for Collapsible Ground Stability Hazards Hazard Potential: Very Low Source: British Geological Survey, National Geoscience Information Service	A13NE (NE)	0	1	572370 108798
	Potential for Compressible Ground Stability Hazards Hazard Potential: No Hazard Source: British Geological Survey, National Geoscience Information Service	A13NE (NE)	0	1	572370 108798
	Potential for Ground Dissolution Stability Hazards Hazard Potential: No Hazard Source: British Geological Survey, National Geoscience Information Service	A13NE (NE)	0	1	572370 108798
	Potential for Landslide Ground Stability Hazards Hazard Potential: Very Low Source: British Geological Survey, National Geoscience Information Service	A13NE (NE)	0	1	572370 108798

Map ID	Details	Quadrant Reference (Compass Direction)	Estimated Distance From Site	Contact	NGR
	Potential for Running Sand Ground Stability Hazards Hazard Potential: No Hazard Source: British Geological Survey, National Geoscience Information Service	A13NE (NE)	0	1	572370 108798
	Potential for Shrinking or Swelling Clay Ground Stability Hazards Hazard Potential: No Hazard Source: British Geological Survey, National Geoscience Information Service	A13NE (NE)	0	1	572370 108798
	Potential for Shrinking or Swelling Clay Ground Stability Hazards Hazard Potential: Very Low Source: British Geological Survey, National Geoscience Information Service	A13SW (W)	95	1	572064 108746
	Potential for Shrinking or Swelling Clay Ground Stability Hazards Hazard Potential: Very Low Source: British Geological Survey, National Geoscience Information Service	A12SE (W)	167	1	572006 108703
	Potential for Shrinking or Swelling Clay Ground Stability Hazards Hazard Potential: Very Low Source: British Geological Survey, National Geoscience Information Service	A12NE (W)	243	1	571921 108969
	Radon Potential - Radon Affected Areas Affected Area: The property is in a Lower probability radon area (less than 1% of homes are estimated to be at or above the Action Level). Source: British Geological Survey, National Geoscience Information Service	A13NE (NE)	0	1	572370 108798
	Radon Potential - Radon Protection Measures Protection Measure: No radon protective measures are necessary in the construction of new dwellings or extensions Source: British Geological Survey, National Geoscience Information Service	A13NE (NE)	0	1	572370 108798

Map ID	Details	Quadrant Reference (Compass Direction)	Estimated Distance From Site	Contact	NGR
108	Contemporary Trade Directory Entries Name: Merry Maids Location: 17, Fryatts Way, Bexhill-on-Sea, East Sussex, TN39 4LW Classification: Cleaning Services - Domestic Status: Inactive Positional Accuracy: Automatically positioned to the address	A13SE (E)	21	-	572537 108729
109	Contemporary Trade Directory Entries Name: Ibstock Bricks Ltd Location: Turkey Rd, Bexhill-on-Sea, East Sussex, TN39 5HY Classification: Brick Manufacturers Status: Inactive Positional Accuracy: Manually positioned to the road within the address or location	A18SE (N)	314	-	572440 109288
109	Contemporary Trade Directory Entries Name: R D L Distribution Ltd Location: Turkey Rd, Bexhill On Sea, East Sussex, TN39 5HY Classification: Road Haulage Services Status: Inactive Positional Accuracy: Manually positioned to the road within the address or location	A18SE (N)	324	-	572460 109294
110	Contemporary Trade Directory Entries Name: Ibstock Brick Location: Turkey Road, Bexhill-on-Sea, East Sussex, TN39 5HY Classification: Brick Manufacturers Status: Active Positional Accuracy: Automatically positioned to the address	A18SW (N)	328	-	572194 109304
110	Contemporary Trade Directory Entries Name: Ibstock Bricks Location: Turkey Road, Bexhill-on-Sea, East Sussex, TN39 5HY Classification: Brick Manufacturers Status: Inactive Positional Accuracy: Automatically positioned to the address	A18SW (N)	328	-	572194 109304
111	Contemporary Trade Directory Entries Name: Prosteam Location: 54, Glenleigh Park Road, Bexhill-on-Sea, East Sussex, TN39 4EE Classification: Carpet, Curtain & Upholstery Cleaners Status: Inactive Positional Accuracy: Automatically positioned to the address	A14NW (E)	404	-	572973 108880
112	Contemporary Trade Directory Entries Name: Lawrence Whiting Plumbing & Heating Specialist Location: 20, Glenleigh Avenue, Bexhill-on-Sea, East Sussex, TN39 4EQ Classification: Boilers - Servicing, Replacements & Repairs Status: Active Positional Accuracy: Automatically positioned to the address	A14SW (E)	457	-	573005 108742
113	Contemporary Trade Directory Entries Name: Custom Image Location: Peartree La, Little Common, Bexhill On Sea, East Sussex, TN39 4EA Classification: T-Shirts Status: Inactive Positional Accuracy: Manually positioned to the road within the address or location	A12SW (W)	521	-	571627 108738
114	Contemporary Trade Directory Entries Name: Custom Image Location: 3, Cowdray Park Road, Bexhill-on-Sea, East Sussex, TN39 4ND Classification: Printers Textile Status: Inactive Positional Accuracy: Automatically positioned to the address	A12SW (W)	548	-	571614 108663
115	Contemporary Trade Directory Entries Name: G R H Clark Ltd Location: 3, Plemont Gardens, Bexhill-on-Sea, East Sussex, TN39 4HH Classification: Boilers - Servicing, Replacements & Repairs Status: Active Positional Accuracy: Automatically positioned to the address	A14SE (E)	629	-	573163 108521
116	Contemporary Trade Directory Entries Name: Ovenu Bexhill Location: 33, Collington Rise, Bexhill-on-Sea, East Sussex, TN39 3RS Classification: Oven cleaning Status: Inactive Positional Accuracy: Automatically positioned to the address	A8SW (S)	686	-	572232 107926
117	Contemporary Trade Directory Entries Name: Hutleys Halffield Sales Location: 22, Eden Drive, Bexhill-on-Sea, East Sussex, TN39 3RL Classification: Photographic Equipment & Supplies - Wholesale Status: Inactive Positional Accuracy: Automatically positioned to the address	A8SE (S)	689	-	572458 107909

Map ID	Details	Quadrant Reference (Compass Direction)	Estimated Distance From Site	Contact	NGR
118	Contemporary Trade Directory Entries Name: Dolphin Leisure Location: 20, St. Francis Chase, Bexhill-on-Sea, East Sussex, TN39 4HZ Classification: Swimming Pool Contractors, Repairers & Service Status: Inactive Positional Accuracy: Automatically positioned to the address	A9NE (SE)	706	-	573171 108292
119	Contemporary Trade Directory Entries Name: R Hyatt Location: 12, Leasingham Gardens, Bexhill-on-Sea, East Sussex, TN39 4DZ Classification: Carpet, Curtain & Upholstery Cleaners Status: Active Positional Accuracy: Automatically positioned to the address	A9NE (SE)	708	-	573227 108435
120	Contemporary Trade Directory Entries Name: Mike Oldfield Location: 32, Gunters Lane, Bexhill-on-Sea, East Sussex, TN39 4EN Classification: Garage Services Status: Inactive Positional Accuracy: Automatically positioned to the address	A14NE (E)	716	-	573285 108867
121	Contemporary Trade Directory Entries Name: Deluxe Cleaning Services Location: 10, Old Mill Park, Bexhill-on-Sea, TN39 4UD Classification: Carpet & Fabric Proofing Status: Active Positional Accuracy: Automatically positioned to the address	A14SE (E)	720	-	573269 108710
122	Contemporary Trade Directory Entries Name: A Taylor Location: 1, The Byeway, Bexhill-on-Sea, East Sussex, TN39 4PA Classification: Pest & Vermin Control Status: Inactive Positional Accuracy: Automatically positioned to the address	A7NW (SW)	724	-	571592 108330
123	Contemporary Trade Directory Entries Name: Sly'S Location: 2, Broad Oak Lane, Bexhill-on-Sea, East Sussex, TN39 4HE Classification: Car Engine Tuning & Diagnostic Services Status: Active Positional Accuracy: Automatically positioned to the address	A14SE (E)	749	-	573286 108539
124	Contemporary Trade Directory Entries Name: G F Heating Location: 21, Hillcrest Avenue, Bexhill-on-Sea, East Sussex, TN39 4DA Classification: Boilers - Servicing, Replacements & Repairs Status: Inactive Positional Accuracy: Automatically positioned to the address	A14NE (E)	767	-	573334 108923
125	Contemporary Trade Directory Entries Name: Just Vans Ltd Location: 132, Turkey Road, Bexhill-on-Sea, East Sussex, TN39 5HH Classification: Commercial Vehicle Dealers Status: Inactive Positional Accuracy: Automatically positioned to the address	A19SE (NE)	809	-	573245 109324
126	Contemporary Trade Directory Entries Name: Bexhill Cleaners Location: 31, Jubilee Road, Bexhill-on-Sea, East Sussex, TN39 5DR Classification: Commercial Cleaning Services Status: Inactive Positional Accuracy: Automatically positioned to the address	A19SE (NE)	832	-	573188 109435
127	Contemporary Trade Directory Entries Name: P C S Industrial Ltd Location: P C S House, 11, Windmill Drive, Bexhill-on-Sea, East Sussex, TN39 4DG Classification: Tank Cleaning & Repairing Status: Inactive Positional Accuracy: Automatically positioned to the address	A15SW (E)	893	-	573457 108786
128	Contemporary Trade Directory Entries Name: Damp Busters Location: 23, Glenhorn Road, Bexhill-on-Sea, East Sussex, TN39 3QH Classification: Damp & Dry Rot Control Status: Active Positional Accuracy: Automatically positioned to the address	A9SE (SE)	898	-	573149 107948
129	Contemporary Trade Directory Entries Name: Reggie'S Recks Location: 15, Paton Road, Bexhill-on-Sea, East Sussex, TN39 5DJ Classification: Scrap Metal Merchants Status: Inactive Positional Accuracy: Automatically positioned to the address	A19NW (NE)	905	-	572993 109679

Map ID	Details	Quadrant Reference (Compass Direction)	Estimated Distance From Site	Contact	NGR
129	Contemporary Trade Directory Entries Name: B & C Roofing Location: 29, Beacon Hill, Bexhill-on-Sea, East Sussex, TN39 5DF Classification: Cladding Suppliers & Installers Status: Active Positional Accuracy: Automatically positioned to the address	A19NW (NE)	921	-	572971 109712
130	Contemporary Trade Directory Entries Name: Bexhill & Hasting Lawnmower Man Location: 7, Scholars Walk, Bexhill-on-Sea, East Sussex, TN39 5GA Classification: Lawnmowers & Garden Machinery - Sales & Service Status: Inactive Positional Accuracy: Automatically positioned to the address	A20SW (NE)	914	-	573394 109273
131	Contemporary Trade Directory Entries Name: Rewico Location: 84, Cowdray Park Road, Bexhill-on-Sea, East Sussex, TN39 4EZ Classification: Freight Forwarders Status: Inactive Positional Accuracy: Automatically positioned to the address	A11NE (W)	952	-	571193 108843
131	Contemporary Trade Directory Entries Name: Neat Cleaners Bexhill-On-Sea Location: 65, Cowdray Park Road, Bexhill-on-Sea, TN39 4EZ Classification: Cleaning Services - Domestic Status: Inactive Positional Accuracy: Automatically positioned to the address	A11NE (W)	955	-	571190 108874
132	Contemporary Trade Directory Entries Name: Sabre Controls Ltd Location: 8-10, Chandler Road, Bexhill-on-Sea, East Sussex, TN39 3QN Classification: Control Panels Status: Inactive Positional Accuracy: Automatically positioned to the address	A9SE (SE)	969	-	573311 108021
133	Points of Interest - Commercial Services Name: Mike Oldfield Location: 32 Gunters Lane, Bexhill-on-Sea, TN39 4EN Category: Repair and Servicing Class Code: Vehicle Repair, Testing and Servicing Positional Accuracy: Positioned to address or location	A14NE (E)	716	8	573285 108867
133	Points of Interest - Commercial Services Name: Mike Oldfield Location: 32 Gunters Lane, Bexhill-on-Sea, TN39 4EN Category: Repair and Servicing Class Code: Vehicle Repair, Testing and Servicing Positional Accuracy: Positioned to address or location	A14NE (E)	716	8	573285 108867
134	Points of Interest - Commercial Services Name: A Taylor Location: 1 The Byeway, Bexhill-on-Sea, TN39 4PA Category: Contract Services Class Code: Pest and Vermin Control Positional Accuracy: Positioned to address or location	A7NW (SW)	724	8	571592 108330
134	Points of Interest - Commercial Services Name: A Taylor Location: 1 The Byeway, Bexhill-on-Sea, TN39 4PA Category: Contract Services Class Code: Pest and Vermin Control Positional Accuracy: Positioned to address or location	A7NW (SW)	724	8	571592 108330
135	Points of Interest - Commercial Services Name: M C Autos Location: 10 Paton Road, Bexhill-on-Sea, TN39 5DJ Category: Repair and Servicing Class Code: Vehicle Repair, Testing and Servicing Positional Accuracy: Positioned to address or location	A19NW (NE)	890	8	573011 109652
135	Points of Interest - Commercial Services Name: Reggie's Recks Location: 15 Paton Road, Bexhill-on-Sea, TN39 5DJ Category: Recycling Services Class Code: Scrap Metal Merchants Positional Accuracy: Positioned to address or location	A19NW (NE)	905	8	572993 109679
136	Points of Interest - Commercial Services Name: Rewico (UK) Ltd Location: 84 Cowdray Park Road, Bexhill-on-Sea, TN39 4EZ Category: Transport, Storage and Delivery Class Code: Distribution and Haulage Positional Accuracy: Positioned to address or location	A11NE (W)	952	8	571193 108843

Map ID	Details	Quadrant Reference (Compass Direction)	Estimated Distance From Site	Contact	NGR
136	Points of Interest - Commercial Services Name: Rewico Location: 84 Cowdray Park Road, Bexhill-on-Sea, TN39 4EZ Category: Transport, Storage and Delivery Class Code: Distribution and Haulage Positional Accuracy: Positioned to address or location	A11NE (W)	952	8	571192 108843
137	Points of Interest - Education and Health Name: Suma Medics Ltd Location: 38 Glenleigh Park Road, Bexhill-on-Sea, TN39 4EH Category: Health Practitioners and Establishments Class Code: Hospitals Positional Accuracy: Positioned to address or location	A14NE (E)	497	8	573064 108842
138	Points of Interest - Manufacturing and Production Name: Tank Location: TN39 Category: Industrial Features Class Code: Tanks (Generic) Positional Accuracy: Positioned to address or location	A18SE (NE)	294	8	572546 109223
139	Points of Interest - Manufacturing and Production Name: Works Location: TN39 Category: Industrial Features Class Code: Unspecified Works Or Factories Positional Accuracy: Positioned to address or location	A18SW (N)	398	8	572166 109369
139	Points of Interest - Manufacturing and Production Name: Works Location: Not Supplied Category: Industrial Features Class Code: Unspecified Works Or Factories Positional Accuracy: Positioned to an adjacent address or location	A18SW (N)	399	8	572161 109369
140	Points of Interest - Manufacturing and Production Name: Clay Pit Location: TN39 Category: Extractive Industries Class Code: Sand, Gravel and Clay Extraction and Merchants Positional Accuracy: Positioned to an adjacent address or location	A18SW (NW)	507	8	572033 109446
141	Points of Interest - Manufacturing and Production Name: Clay Pit Location: TN39 Category: Extractive Industries Class Code: Sand, Gravel and Clay Extraction and Merchants Positional Accuracy: Positioned to an adjacent address or location	A17NE (NW)	626	8	571854 109495
142	Points of Interest - Manufacturing and Production Name: Clay Pit Location: TN39 Category: Extractive Industries Class Code: Sand, Gravel and Clay Extraction and Merchants Positional Accuracy: Positioned to an adjacent address or location	A18NW (N)	643	8	572098 109605
143	Points of Interest - Manufacturing and Production Name: Turkey Farm Location: TN39 Category: Farming Class Code: Poultry Farming, Equipment and Supplies Positional Accuracy: Positioned to address or location	A23SW (N)	846	8	572248 109833
144	Points of Interest - Public Infrastructure Name: Bexhill Cemetery Location: Not Supplied Category: Infrastructure and Facilities Class Code: Cemeteries and Crematoria Positional Accuracy: Positioned to an adjacent address or location	A18NE (N)	533	8	572576 109475
144	Points of Interest - Public Infrastructure Name: Bexhill Cemetery Location: TN39 Category: Infrastructure and Facilities Class Code: Cemeteries and Crematoria Positional Accuracy: Positioned to an adjacent address or location	A18NE (N)	533	8	572576 109475
145	Points of Interest - Public Infrastructure Name: Cemetery Location: Not Supplied Category: Infrastructure and Facilities Class Code: Cemeteries and Crematoria Positional Accuracy: Positioned to an adjacent address or location	A18NE (N)	666	8	572468 109642

Map ID	Details	Quadrant Reference (Compass Direction)	Estimated Distance From Site	Contact	NGR
145	Points of Interest - Public Infrastructure Name: Cemetery Location: TN39 Category: Infrastructure and Facilities Class Code: Cemeteries and Crematoria Positional Accuracy: Positioned to an adjacent address or location	A18NE (N)	666	8	572468 109642
146	Points of Interest - Public Infrastructure Name: Bexhill Cemetery Location: TN39 Category: Infrastructure and Facilities Class Code: Cemeteries and Crematoria Positional Accuracy: Positioned to an adjacent address or location	A18NE (N)	682	8	572576 109633
147	Points of Interest - Public Infrastructure Name: Sewage Pumping Station Location: TN39 Category: Infrastructure and Facilities Class Code: Waste Storage, Processing and Disposal Positional Accuracy: Positioned to an adjacent address or location	A7NW (SW)	797	8	571585 108229
148	Points of Interest - Public Infrastructure Name: Sewage Pumping Station Location: TN39 Category: Infrastructure and Facilities Class Code: Waste Storage, Processing and Disposal Positional Accuracy: Positioned to an adjacent address or location	A6NE (SW)	973	8	571328 108267
149	Points of Interest - Recreational and Environmental Name: Playground Location: Nr Eastergate, TN39 Category: Recreational Class Code: Playgrounds Positional Accuracy: Positioned to address or location	A7NE (SW)	650	8	571731 108295
149	Points of Interest - Recreational and Environmental Name: Play Area Location: Not Supplied Category: Recreational Class Code: Playgrounds Positional Accuracy: Positioned to an adjacent address or location	A7NE (SW)	651	8	571731 108294

Map ID	Details	Quadrant Reference (Compass Direction)	Estimated Distance From Site	Contact	NGR
150	Ancient Woodland Name: Not Supplied Reference: 1486441 Area(m²): 7031.43 Type: Ancient and Semi-Natural Woodland	A18SE (NE)	406	9	572674 109289
151	Ancient Woodland Name: High Woods Reference: 1485213 Area(m²): 14091.62 Type: Ancient and Semi-Natural Woodland	A17SE (NW)	487	9	571804 109270
152	Ancient Woodland Name: High Woods Reference: 1485215 Area(m²): 48158.48 Type: Ancient and Semi-Natural Woodland	A12NW (W)	631	9	571549 109073
153	Ancient Woodland Name: High Woods Reference: 1485214 Area(m²): 39586.3 Type: Ancient and Semi-Natural Woodland	A17SW (NW)	667	9	571623 109328
154	Ancient Woodland Name: High Woods Reference: 1485217 Area(m²): 422766.26 Type: Ancient and Semi-Natural Woodland	A17SW (NW)	762	9	571572 109419
155	Ancient Woodland Name: Not Supplied Reference: 1486513 Area(m²): 5261 Type: Ancient and Semi-Natural Woodland	A19NW (NE)	882	9	572863 109728
156	Ancient Woodland Name: High Woods Reference: 1485218 Area(m²): 7966.07 Type: Ancient and Semi-Natural Woodland	A16SE (NW)	944	9	571313 109336
157	Sites of Special Scientific Interest Name: High Woods Multiple Areas: N Total Area (m2): 336980.06 Source: Natural England Reference: 1001606 Designation Details: Site Of Special Scientific Interest Designation Date: 8th October 1985 Date Type: Notified	A17SW (NW)	806	9	571496 109388

Agency & Hydrological	Version	Update Cycle
Contaminated Land Register Entries and Notices Rother District Council - Community Services Hastings Borough Council - Environmental Health Department Wealden District Council - Environmental Health Department	August 2013 March 2015 October 2014	Annual Rolling Update Annual Rolling Update Annual Rolling Update
Discharge Consents Environment Agency - Southern Region	July 2019	Quarterly
Enforcement and Prohibition Notices Environment Agency - Southern Region	March 2013	Annual Rolling Update
Integrated Pollution Controls Environment Agency - Southern Region	October 2008	Variable
Integrated Pollution Prevention And Control Environment Agency - South East Region - Solent & South Downs Area Environment Agency - Southern Region	July 2019 July 2019	Quarterly Quarterly
Local Authority Integrated Pollution Prevention And Control Rother District Council - Environmental Health Department Hastings Borough Council - Environmental Health Department Wealden District Council - Environmental Health Department	February 2013 January 2015 June 2014	Variable Variable Variable
Local Authority Pollution Prevention and Controls Hastings Borough Council - Environmental Health Department Wealden District Council - Environmental Health Department Rother District Council - Environmental Health Department	January 2015 June 2014 May 2016	Annual Rolling Update Annual Rolling Update Annual Rolling Update
Local Authority Pollution Prevention and Control Enforcements Hastings Borough Council - Environmental Health Department Wealden District Council - Environmental Health Department Rother District Council - Environmental Health Department	January 2015 June 2014 May 2016	Variable Variable Variable
Nearest Surface Water Feature Ordnance Survey	September 2019	
Pollution Incidents to Controlled Waters Environment Agency - Southern Region	December 1999	Not Applicable
Prosecutions Relating to Authorised Processes Environment Agency - Southern Region	March 2013	Annual Rolling Update
Prosecutions Relating to Controlled Waters Environment Agency - Southern Region	March 2013	Annual Rolling Update
Registered Radioactive Substances Environment Agency - Southern Region	June 2016	
River Quality Environment Agency - Head Office	November 2001	Not Applicable
River Quality Biology Sampling Points Environment Agency - Head Office	July 2012	Annually
River Quality Chemistry Sampling Points Environment Agency - Head Office	July 2012	Annually
Substantiated Pollution Incident Register Environment Agency - South East Region - Solent & South Downs Area Environment Agency - Southern Region - Kent and East Sussex Environment Agency - Southern Region - Sussex Area	July 2019 July 2019 July 2019	Quarterly Quarterly Quarterly
Water Abstractions Environment Agency - Southern Region	July 2019	Quarterly
Water Industry Act Referrals Environment Agency - Southern Region	October 2017	Quarterly
Groundwater Vulnerability Map Environment Agency - Head Office	June 2018	As notified

Agency & Hydrological	Version	Update Cycle
Bedrock Aquifer Designations Environment Agency - Head Office	January 2018	Annually
Superficial Aquifer Designations Environment Agency - Head Office	January 2018	Annually
Source Protection Zones Environment Agency - Head Office	October 2019	Quarterly
Extreme Flooding from Rivers or Sea without Defences Environment Agency - Head Office	August 2019	Quarterly
Flooding from Rivers or Sea without Defences Environment Agency - Head Office	August 2019	Quarterly
Areas Benefiting from Flood Defences Environment Agency - Head Office	August 2019	Quarterly
Flood Water Storage Areas Environment Agency - Head Office	August 2019	Quarterly
Flood Defences Environment Agency - Head Office	August 2019	Quarterly
OS Water Network Lines Ordnance Survey	July 2019	Quarterly
Surface Water 1 in 30 year Flood Extent Environment Agency - Head Office	October 2013	Annually
Surface Water 1 in 100 year Flood Extent Environment Agency - Head Office	October 2013	Annually
Surface Water 1 in 1000 year Flood Extent Environment Agency - Head Office	October 2013	Annually
Surface Water Suitability Environment Agency - Head Office	October 2013	Annually
BGS Groundwater Flooding Susceptibility British Geological Survey - National Geoscience Information Service	May 2013	Annually

Waste	Version	Update Cycle
BGS Recorded Landfill Sites British Geological Survey - National Geoscience Information Service	June 1996	Not Applicable
Historical Landfill Sites Environment Agency - Head Office	October 2019	Quarterly
Integrated Pollution Control Registered Waste Sites Environment Agency - Southern Region	October 2008	Not Applicable
Licensed Waste Management Facilities (Landfill Boundaries) Environment Agency - South East Region - Solent & South Downs Area Environment Agency - Southern Region - Kent and East Sussex Environment Agency - Southern Region - Sussex Area	July 2018 July 2018 July 2018	Quarterly Quarterly Quarterly
Licensed Waste Management Facilities (Locations) Environment Agency - South East Region - Solent & South Downs Area Environment Agency - Southern Region - Kent and East Sussex Environment Agency - Southern Region - Sussex Area	July 2019 July 2019 July 2019	Quarterly Quarterly Quarterly
Local Authority Landfill Coverage East Sussex County Council - Waste Management Group Hastings Borough Council - Planning Services Rother District Council - Environmental Health Department Wealden District Council - Environmental Health Department	May 2000 May 2000 May 2000 May 2000	Not Applicable Not Applicable Not Applicable Not Applicable
Local Authority Recorded Landfill Sites Wealden District Council - Environmental Health Department East Sussex County Council - Waste Management Group Hastings Borough Council - Planning Services Rother District Council - Environmental Health Department	December 2004 May 2000 May 2000 May 2000	Not Applicable Not Applicable Not Applicable Not Applicable
Potentially Infilled Land (Non-Water) Landmark Information Group Limited	December 1999	Not Applicable
Potentially Infilled Land (Water) Landmark Information Group Limited	December 1999	Not Applicable
Registered Landfill Sites Environment Agency - Southern Region - Kent and East Sussex Environment Agency - Southern Region - Sussex Area	March 2003 March 2003	Not Applicable Not Applicable
Registered Waste Transfer Sites Environment Agency - Southern Region - Kent and East Sussex Environment Agency - Southern Region - Sussex Area	March 2003 March 2003	Not Applicable Not Applicable
Registered Waste Treatment or Disposal Sites Environment Agency - Southern Region - Kent and East Sussex Environment Agency - Southern Region - Sussex Area	March 2003 March 2003	Not Applicable Not Applicable

Hazardous Substances	Version	Update Cycle
Control of Major Accident Hazards Sites (COMAH) Health and Safety Executive	April 2018	Bi-Annually
Explosive Sites Health and Safety Executive	March 2017	Annually
Notification of Installations Handling Hazardous Substances (NIHHS) Health and Safety Executive	November 2000	Not Applicable
Planning Hazardous Substance Enforcements Hastings Borough Council - Planning Services East Sussex County Council - Development Minerals & Waste Rother District Council Wealden District Council	April 2015 February 2016 February 2016 February 2016	Variable Variable Variable Variable
Planning Hazardous Substance Consents Hastings Borough Council - Planning Services East Sussex County Council - Development Minerals & Waste Rother District Council Wealden District Council	April 2015 February 2016 February 2016 February 2016	Variable Variable Variable Variable
Geological	Version	Update Cycle
BGS 1:625,000 Solid Geology British Geological Survey - National Geoscience Information Service	January 2009	Not Applicable
BGS Estimated Soil Chemistry British Geological Survey - National Geoscience Information Service	October 2015	Annually
BGS Recorded Mineral Sites British Geological Survey - National Geoscience Information Service	October 2019	Bi-Annually
CBSCB Compensation District Cheshire Brine Subsidence Compensation Board (CBSCB)	August 2011	Not Applicable
Coal Mining Affected Areas The Coal Authority - Property Searches	March 2014	Annual Rolling Update
Mining Instability Ove Arup & Partners	October 2000	Not Applicable
Non Coal Mining Areas of Great Britain British Geological Survey - National Geoscience Information Service	May 2015	Not Applicable
Potential for Collapsible Ground Stability Hazards British Geological Survey - National Geoscience Information Service	January 2019	Annually
Potential for Compressible Ground Stability Hazards British Geological Survey - National Geoscience Information Service	January 2019	Annually
Potential for Ground Dissolution Stability Hazards British Geological Survey - National Geoscience Information Service	January 2019	Annually
Potential for Landslide Ground Stability Hazards British Geological Survey - National Geoscience Information Service	January 2019	Annually
Potential for Running Sand Ground Stability Hazards British Geological Survey - National Geoscience Information Service	January 2019	Annually
Potential for Shrinking or Swelling Clay Ground Stability Hazards British Geological Survey - National Geoscience Information Service	January 2019	Annually
Radon Potential - Radon Affected Areas British Geological Survey - National Geoscience Information Service	July 2011	Annually
Radon Potential - Radon Protection Measures British Geological Survey - National Geoscience Information Service	July 2011	Annually

Industrial Land Use	Version	Update Cycle
Contemporary Trade Directory Entries Thomson Directories	July 2019	Quarterly
Fuel Station Entries Catalist Ltd - Experian	September 2019	Quarterly
Gas Pipelines National Grid	July 2014	
Points of Interest - Commercial Services PointX	September 2019	Quarterly
Points of Interest - Education and Health PointX	September 2019	Quarterly
Points of Interest - Manufacturing and Production PointX	September 2019	Quarterly
Points of Interest - Public Infrastructure PointX	September 2019	Quarterly
Points of Interest - Recreational and Environmental PointX	September 2019	Quarterly
Underground Electrical Cables National Grid	December 2015	
Sensitive Land Use	Version	Update Cycle
Ancient Woodland Natural England	August 2018	Bi-Annually
Areas of Outstanding Natural Beauty Natural England	June 2019	Bi-Annually
Environmentally Sensitive Areas Natural England	January 2017	
Forest Parks Forestry Commission	April 1997	Not Applicable
Local Nature Reserves Natural England	March 2019	Bi-Annually
Marine Nature Reserves Natural England	July 2019	Bi-Annually
National Nature Reserves Natural England	July 2019	Bi-Annually
National Parks Natural England	April 2017	Bi-Annually
Nitrate Vulnerable Zones Department for Environment, Food and Rural Affairs (DEFRA - formerly FRCA)	October 2015	
Ramsar Sites Natural England	April 2019	Bi-Annually
Sites of Special Scientific Interest Natural England	March 2019	Bi-Annually
Special Areas of Conservation Natural England	June 2019	Bi-Annually
Special Protection Areas Natural England	April 2019	Bi-Annually

A selection of organisations who provide data within this report

Data Supplier	Data Supplier Logo
Ordnance Survey	
Environment Agency	
Scottish Environment Protection Agency	
The Coal Authority	
British Geological Survey	 British Geological Survey NATURAL ENVIRONMENT RESEARCH COUNCIL
Centre for Ecology and Hydrology	 Centre for Ecology & Hydrology NATURAL ENVIRONMENT RESEARCH COUNCIL
Natural Resources Wales	
Scottish Natural Heritage	
Natural England	
Public Health England	
Ove Arup	
Peter Brett Associates	

Contact	Name and Address	Contact Details
1	British Geological Survey - Enquiry Service British Geological Survey, Environmental Science Centre, Keyworth, Nottingham, Nottinghamshire, NG12 5GG	Telephone: 0115 936 3143 Fax: 0115 936 3276 Email: enquiries@bgs.ac.uk Website: www.bgs.ac.uk
2	Environment Agency - National Customer Contact Centre (NCCC) PO Box 544, Templeborough, Rotherham, S60 1BY	Telephone: 03708 506 506 Email: enquiries@environment-agency.gov.uk
3	Rother District Council - Environmental Health Department 14 Beeching Road, Bexhill-on-sea, East Sussex, TN39 3LG	Telephone: 01424 787878 Fax: 01424 217869 Website: www.rother.gov.uk
4	Environment Agency - Head Office Rio House, Waterside Drive, Aztec West, Almondsbury, Bristol, Avon, BS32 4UD	Telephone: 01454 624400 Fax: 01454 624409
5	Ordnance Survey Adanac Drive, Southampton, Hampshire, SO16 0AS	Telephone: 03456 05 05 05 Email: customerservices@ordnancesurvey.co.uk Website: www.ordnancesurvey.gov.uk
6	East Sussex County Council - Waste Management Group St. Annes Crescent, Lewes, East Sussex, BN7 1UE	Telephone: 01273 481000 Website: www.eastsussexcc.gov.uk
7	Health and Safety Executive 5S.2 Redgrave Court, Merton Road, Bootle, L20 7HS	Website: www.hse.gov.uk
8	PointX 7 Abbey Court, Eagle Way, Sowton, Exeter, Devon, EX2 7HY	Website: www.pointx.co.uk
9	Natural England County Hall, Spetchley Road, Worcester, WR5 2NP	Telephone: 0300 060 3900 Email: enquiries@naturalengland.org.uk Website: www.naturalengland.org.uk
-	Public Health England - Radon Survey, Centre for Radiation, Chemical and Environmental Hazards Chilton, Didcot, Oxfordshire, OX11 0RQ	Telephone: 01235 822622 Fax: 01235 833891 Email: radon@phe.gov.uk Website: www.ukradon.org
-	Landmark Information Group Limited Imperium, Imperial Way, Reading, Berkshire, RG2 0TD	Telephone: 0844 844 9952 Fax: 0844 844 9951 Email: customerservices@landmarkinfo.co.uk Website: www.landmarkinfo.co.uk

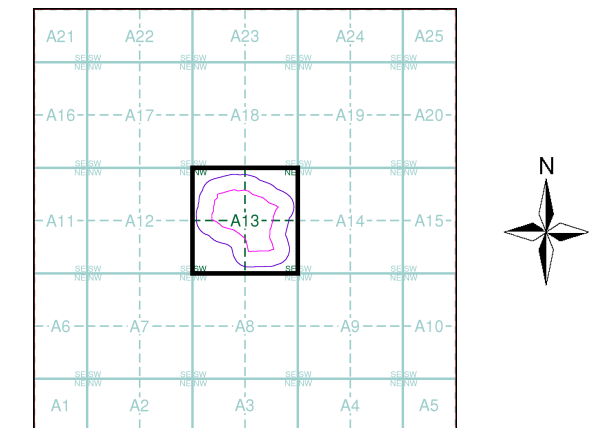
Please note that the Environment Agency / Natural Resources Wales / SEPA have a charging policy in place for enquiries.



General

- | | | | |
|-----------------------------|---------------------|----------------------------|--------|
| Specified Site | Specified Buffer(s) | Bearing Reference Point | Map ID |
| Several of Type at Location | Pylon | Overhead Transmission Line | |
- ### Agency and Hydrological
- | | |
|--|--|
| Contaminated Land Register Entry or Notice (Location) | BGS Recorded Landfill Site (Location) |
| Contaminated Land Register Entry or Notice | BGS Recorded Landfill Site |
| Discharge Consent | EA Historic Landfill (Buffered Point) |
| Enforcement or Prohibition Notice | EA Historic Landfill (Polygon) |
| Integrated Pollution Control | Integrated Pollution Control Registered Waste Site |
| Integrated Pollution Prevention Control | Licensed Waste Management Facility (Landfill Boundary) |
| Local Authority Integrated Pollution Prevention and Control | Licensed Waste Management Facility (Location) |
| Local Authority Pollution Prevention and Control | Local Authority Recorded Landfill Site (Location) |
| Local Authority Pollution Prevention and Control Enforcement | Local Authority Recorded Landfill Site |
| Pollution Incident to Controlled Waters | Potentially Infilled Land (Non-water) |
| Prosecution Relating to Authorised Processes | Potentially Infilled Land (Non-water) |
| Prosecution Relating to Controlled Waters | Potentially Infilled Land (Non-water) |
| Registered Radioactive Substance | Potentially Infilled Land (Water) |
| River Network or Water Feature | Potentially Infilled Land (Water) |
| River Quality Sampling Point | Potentially Infilled Land (Water) |
| Substantiated Pollution Incident Register | Registered Landfill Site |
| Water Abstraction | Registered Landfill Site (Location) |
| Water Industry Act Referral | Registered Landfill Site (Point Buffered to 100m) |
- ### Hazardous Substances
- | | |
|--|--|
| COMAH Site | Explosive Site |
| NIHS Site | Planning Hazardous Substance Consent |
| Planning Hazardous Substance Enforcement | Registered Waste Transfer Site (Location) |
| BGS Recorded Mineral Site | Registered Waste Transfer Site |
| | Registered Waste Treatment or Disposal Site (Location) |
| | Registered Waste Treatment or Disposal Site |

Site Sensitivity Map - Segment A13



Order Details

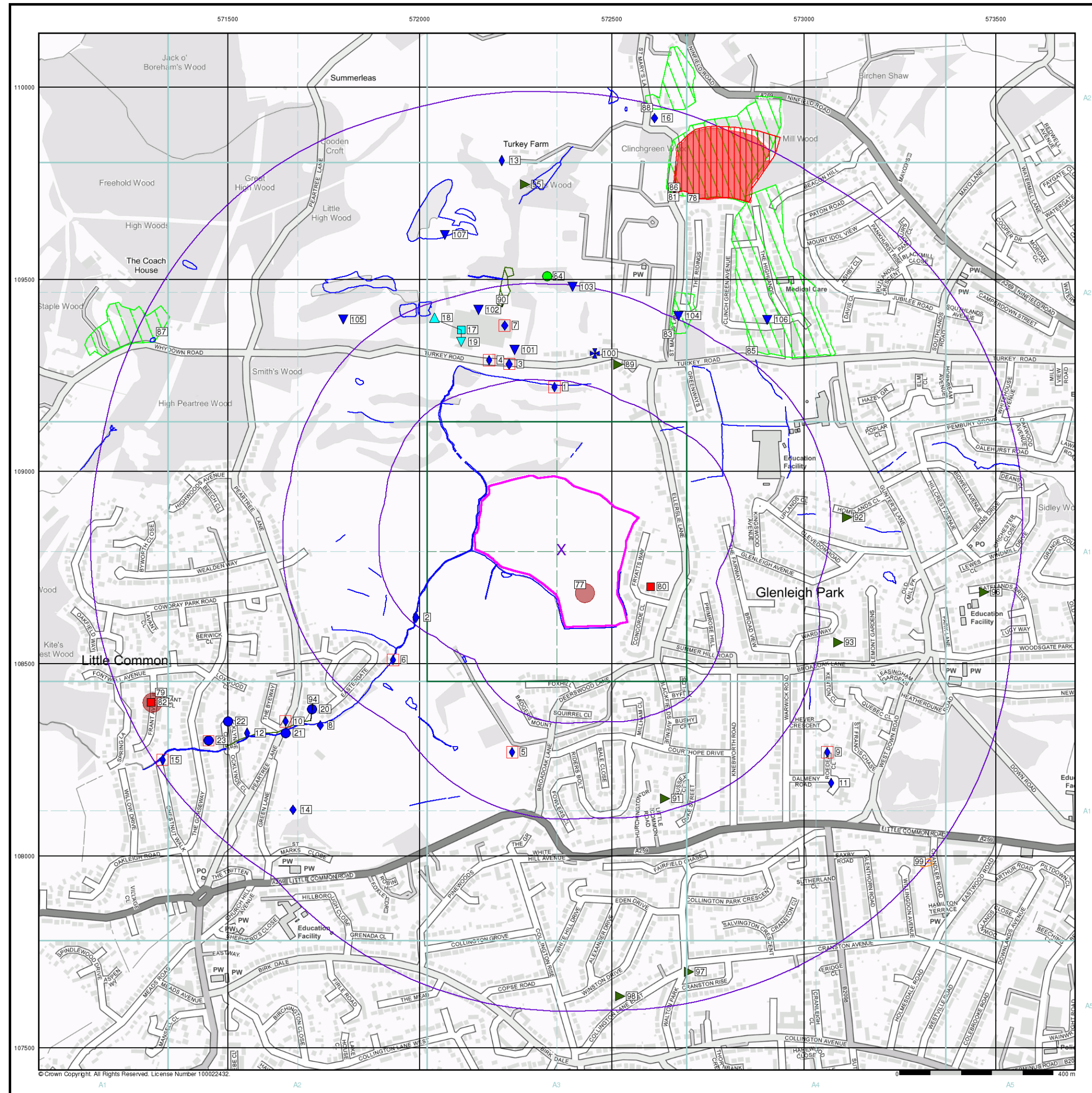
Order Number: 224892920_1_1
Customer Ref: 305127
National Grid Reference: 572370, 108800
Slice: A
Site Area (Ha): 10.8
Plot Buffer (m): 100

Site Details

Site at 572490, 108720

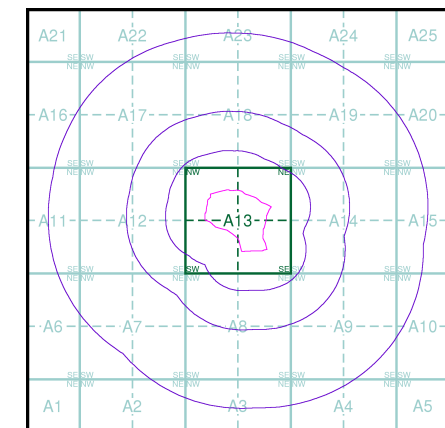
Landmark
INFORMATION GROUP

Tel: 0844 844 9952
Fax: 0844 844 9951
Web: www.envirocheck.co.uk



- General**
- Specified Site
 - Specified Buffer(s)
 - Bearing Reference Point
 - Map ID
- Agency and Hydrological**
- Contaminated Land Register Entry or Notice (Location)
 - Contaminated Land Register Entry or Notice
 - Discharge Consent
 - Enforcement or Prohibition Notice
 - Integrated Pollution Control
 - Integrated Pollution Prevention Control
 - Local Authority Integrated Pollution Prevention and Control
 - Local Authority Pollution Prevention and Control
 - Local Authority Pollution Prevention and Control Enforcement
 - Pollution Incident to Controlled Waters
 - Prosecution Relating to Authorised Processes
 - Prosecution Relating to Controlled Waters
 - Registered Radioactive Substance
 - River Network or Water Feature
 - River Quality Sampling Point
 - Substantiated Pollution Incident Register
 - Water Abstraction
 - Water Industry Act Referral
- Hazardous Substances**
- COMAH Site
 - Explosive Site
 - NIHHS Site
 - Planning Hazardous Substance Consent
 - Planning Hazardous Substance Enforcement
 - BGS Recorded Mineral Site
- Waste**
- BGS Recorded Landfill Site (Location)
 - BGS Recorded Landfill Site
 - EA Historic Landfill (Buffered Point)
 - EA Historic Landfill (Polygon)
 - Integrated Pollution Control Registered Waste Site
 - Licensed Waste Management Facility (Landfill Boundary)
 - Licensed Waste Management Facility (Location)
 - Local Authority Recorded Landfill Site (Location)
 - Local Authority Recorded Landfill Site
 - Potentially Infilled Land (Non-water)
 - Potentially Infilled Land (Non-water)
 - Potentially Infilled Land (Non-water)
 - Potentially Infilled Land (Water)
 - Potentially Infilled Land (Water)
 - Potentially Infilled Land (Water)
 - Registered Landfill Site (Location)
 - Registered Landfill Site (Point Buffered to 100m)
 - Registered Landfill Site (Point Buffered to 250m)
 - Registered Waste Transfer Site (Location)
 - Registered Waste Transfer Site
 - Registered Waste Treatment or Disposal Site (Location)
 - Registered Waste Treatment or Disposal Site

Site Sensitivity Map - Slice A



Order Details

Order Number: 224892920_1_1
Customer Ref: 305127
National Grid Reference: 572370, 108800
Slice: A
Site Area (Ha): 10.8
Search Buffer (m): 1000

Site Details

Site at 572490, 108720



Tel: 0844 844 9952
Fax: 0844 844 9951
Web: www.envirocheck.co.uk