
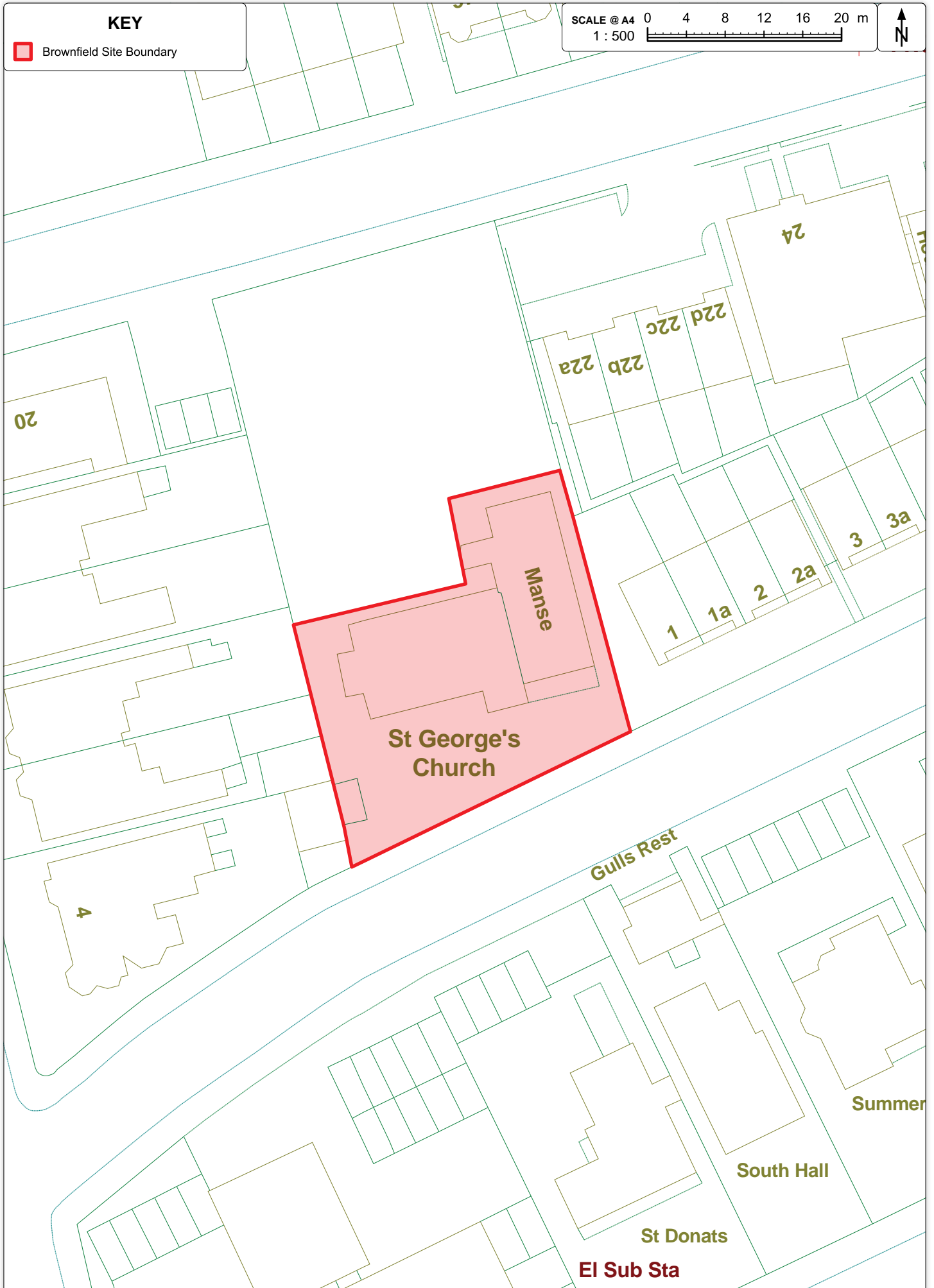



KEY

 Brownfield Site Boundary

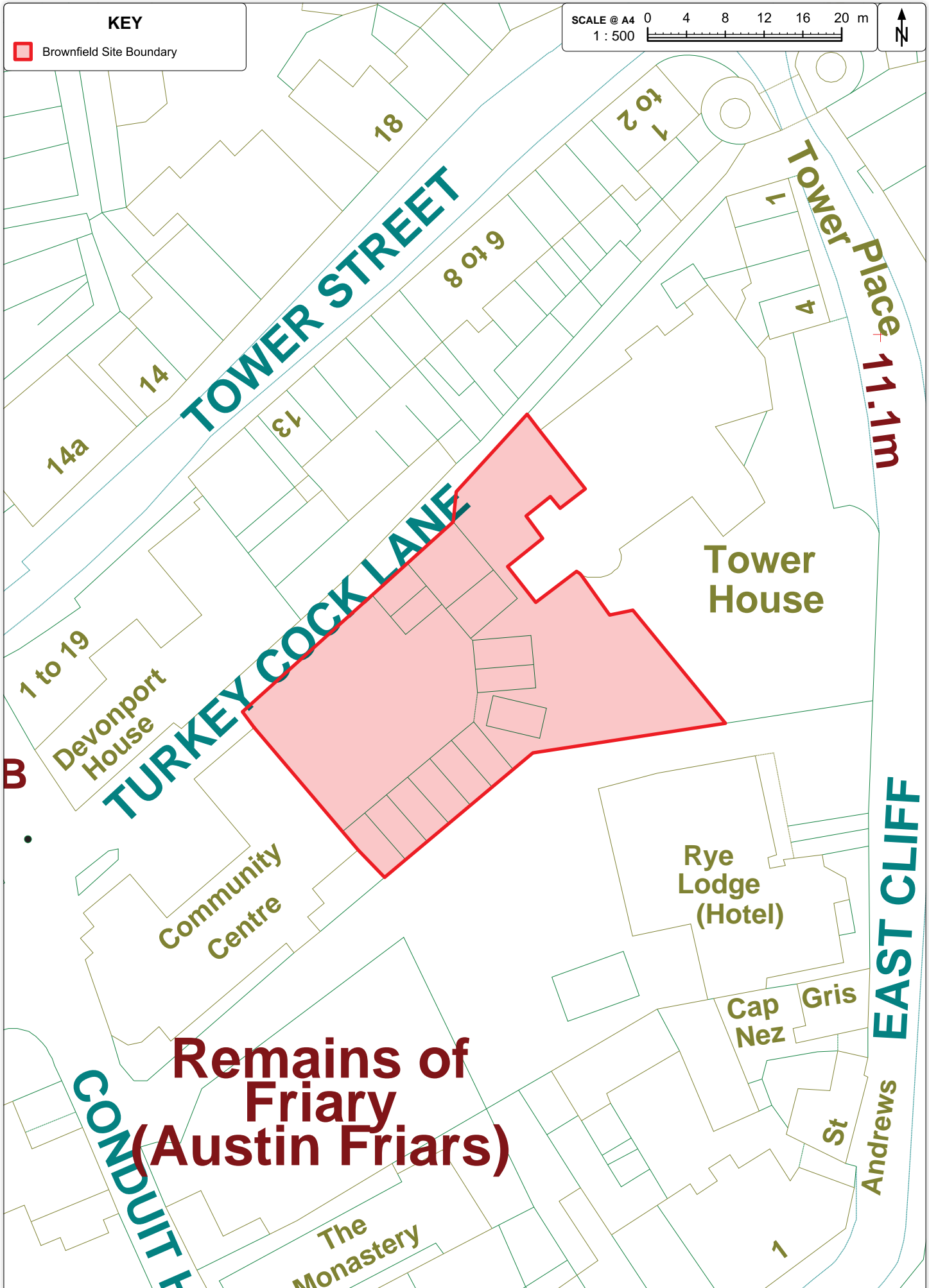
SCALE @ A4 0 4 8 12 16 20 m
1 : 500



KEY

 Brownfield Site Boundary


SCALE @ A4 0 4 8 12 16 20 m
1 : 500




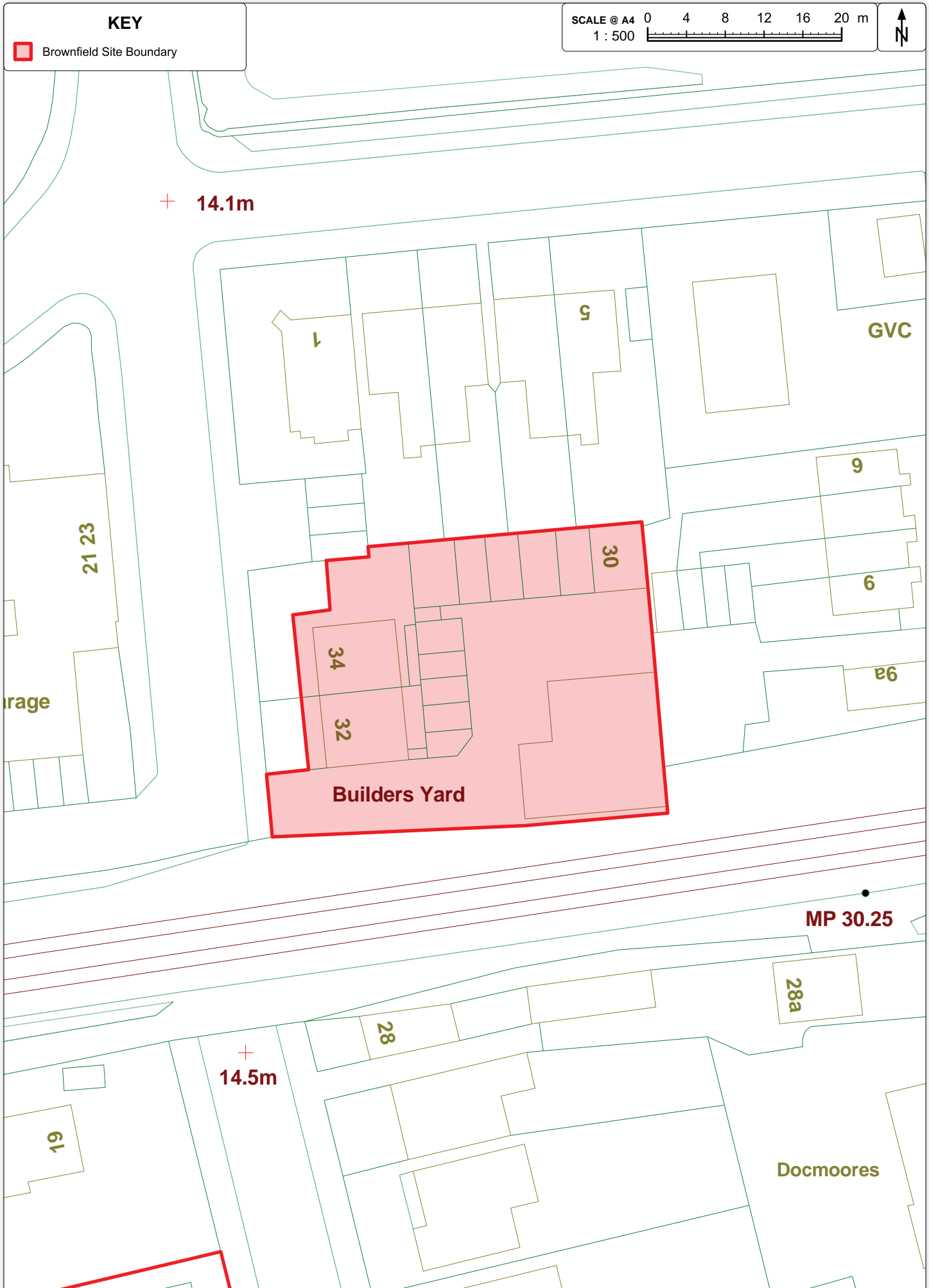
Remains of Friary (Austin Friars)




KEY

 Brownfield Site Boundary

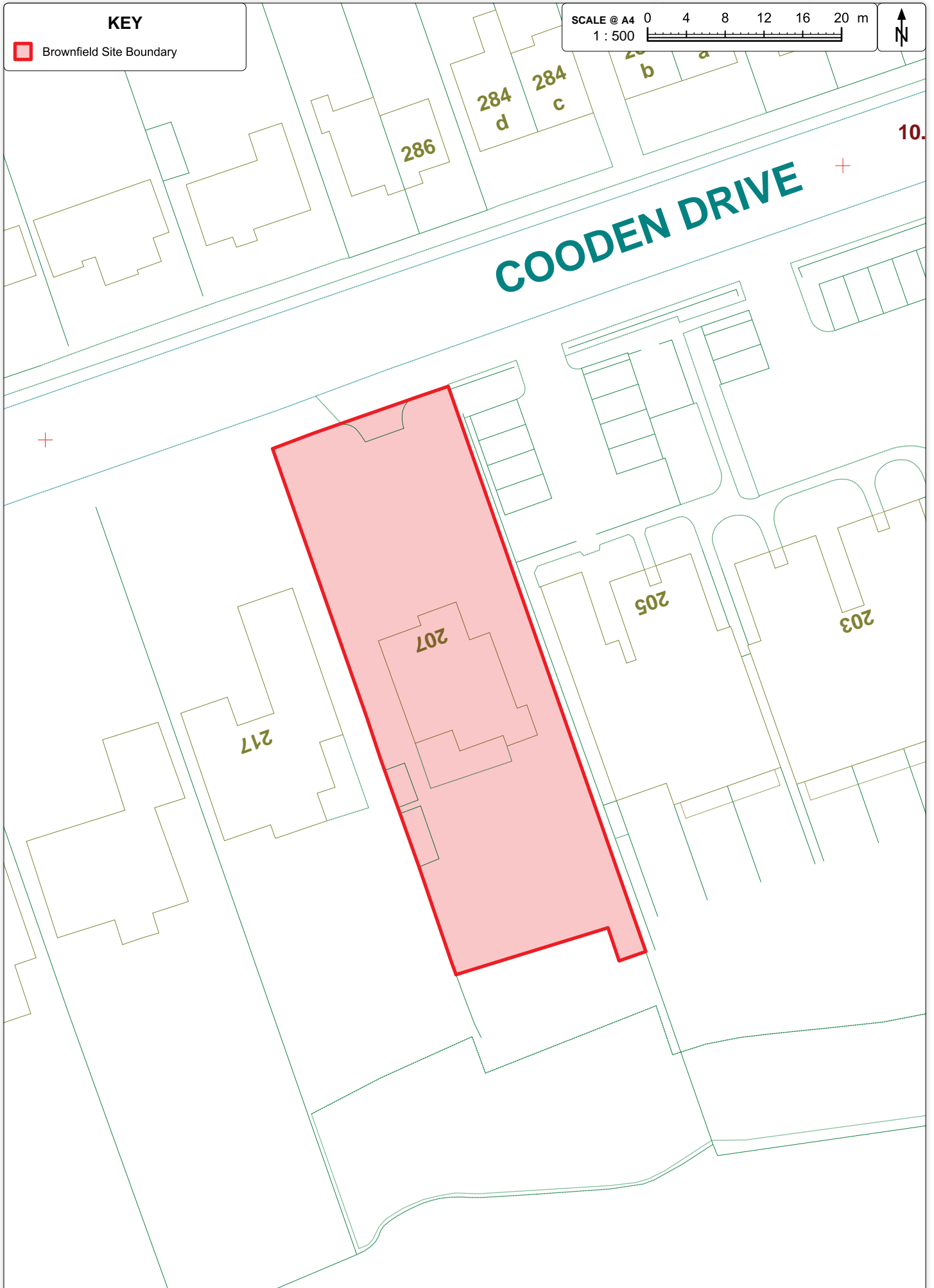
SCALE @ A4 0 4 8 12 16 20 m
1 : 500 



KEY

 Brownfield Site Boundary

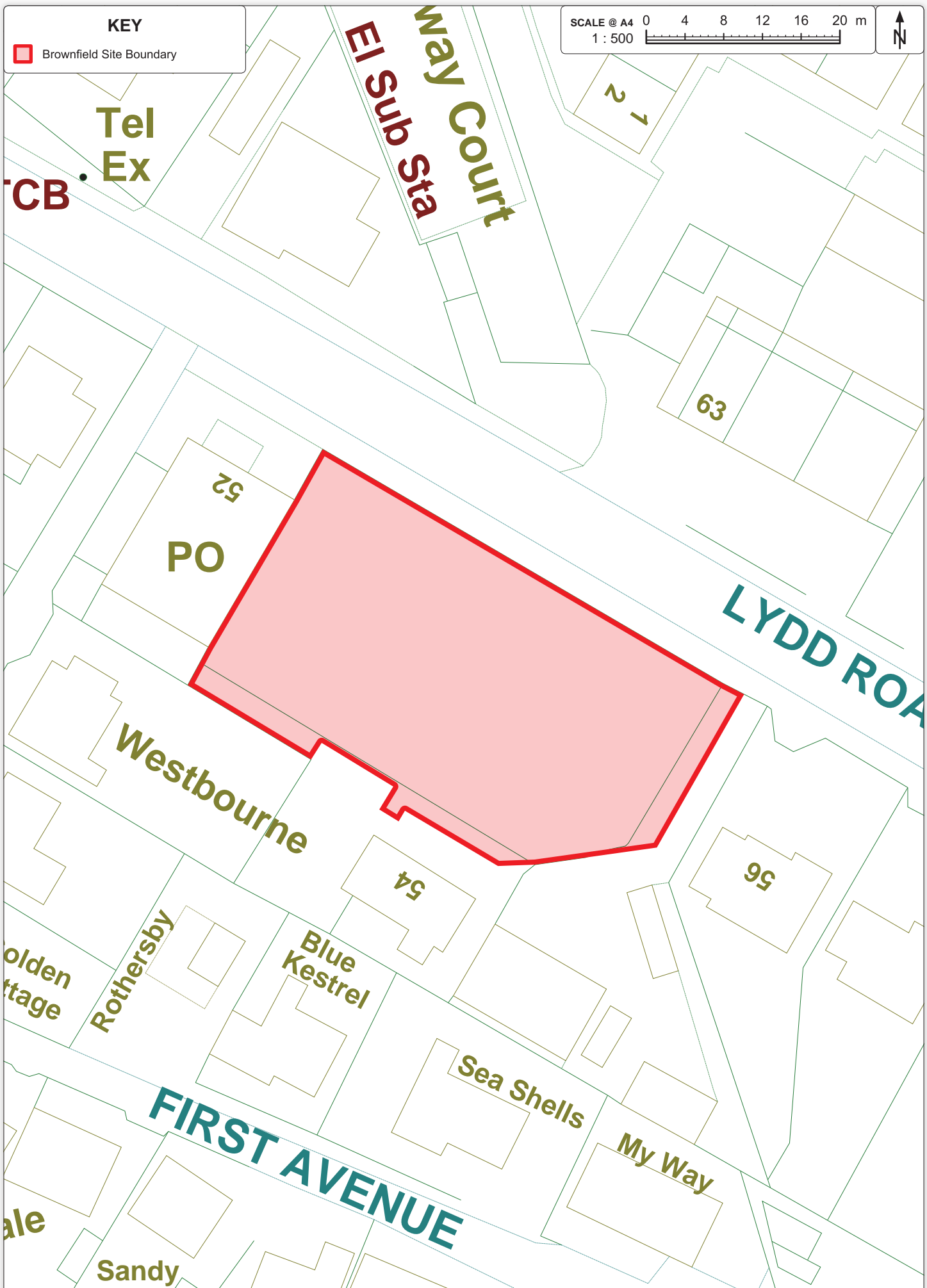
SCALE @ A4 0 4 8 12 16 20 m
1 : 500




KEY

 Brownfield Site Boundary

SCALE @ A4 0 4 8 12 16 20 m
1 : 500



KEY

 Brownfield Site Boundary

SCALE @ A4 0 4 8 12 16 20 m
1 : 500 



Issues

Ruskin House

FB

Br


Pond

Reproduced from the Ordnance Survey mapping with the permission of the Controller of Her Majesty's Stationary Office. (Crown Copyright).
Unauthorised reproduction infringes Crown copyright and may lead to prosecution or civil proceedings. No further copies may be made.
Rother District Council Licence No. 100018643 2016

TITLE: BROWNFIELD SITE PLAN
SITE: RDCBLR0007



KEY

 Brownfield Site Boundary

SCALE @ A4 0 4 8 12 16 20 m
1 : 500



House

(PH)

Paddyhame

GEORGE
CLOSE

BLENHEIM CT

89

10

11

3

7

6

8

7

3

2

1


1

3

2



KEY

 Brownfield Site Boundary

SCALE @ A4 0 4 8 12 16 20 m
1 : 500



**St Richard's
Catholic College**

10.0m +

**EI
Sub Sta**

EI Sub Sta

**1 to 8
Trinity
Court**

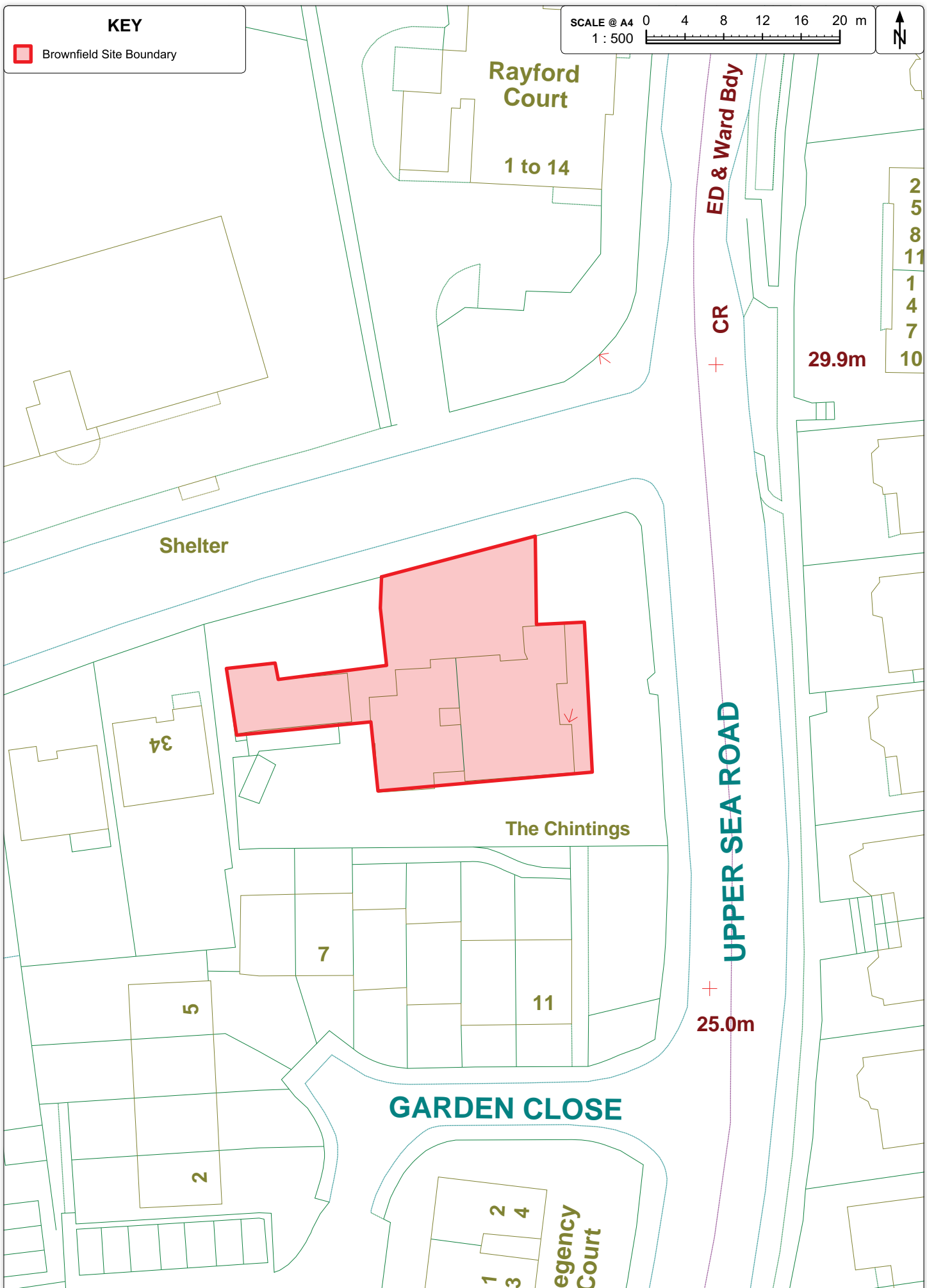
**MP
30.5**

10.2m +

KEY

 Brownfield Site Boundary

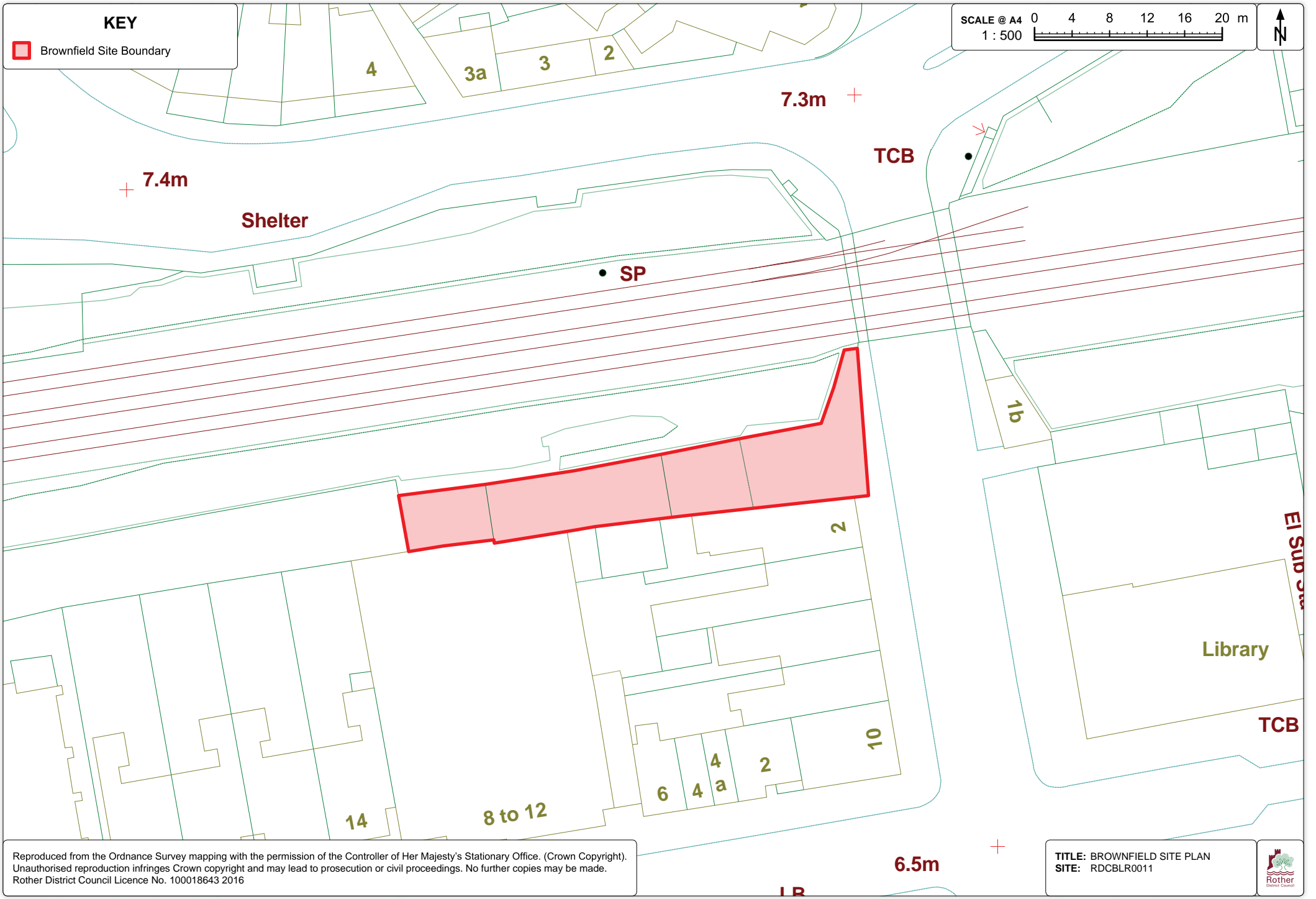
SCALE @ A4 0 4 8 12 16 20 m
1 : 500



KEY

 Brownfield Site Boundary

SCALE @ A4 0 4 8 12 16 20 m
1 : 500 



Reproduced from the Ordnance Survey mapping with the permission of the Controller of Her Majesty's Stationary Office. (Crown Copyright).
Unauthorised reproduction infringes Crown copyright and may lead to prosecution or civil proceedings. No further copies may be made.
Rother District Council Licence No. 100018643 2016

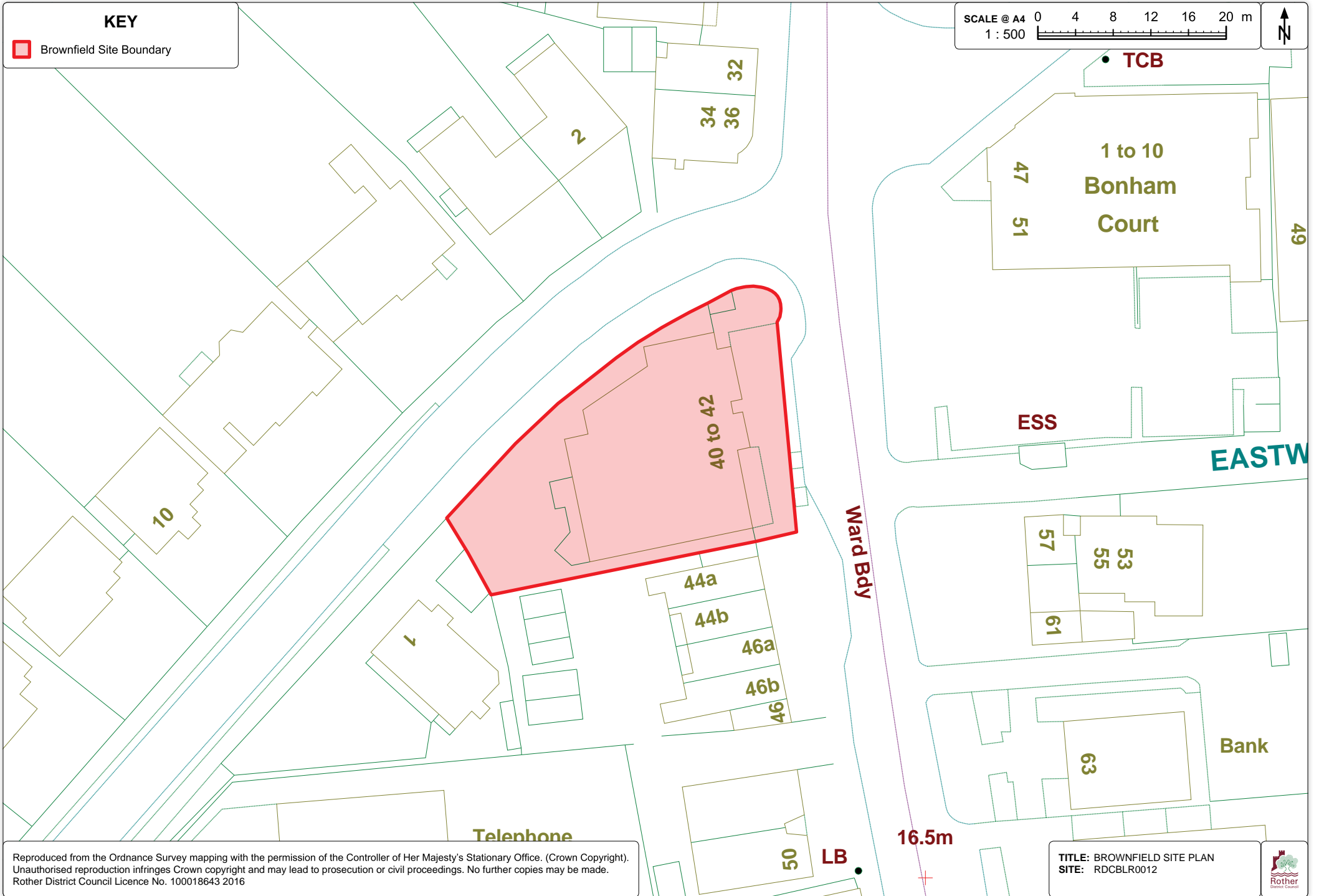
TITLE: BROWNFIELD SITE PLAN
SITE: RDCBLR0011



KEY

 Brownfield Site Boundary

SCALE @ A4 0 4 8 12 16 20 m
1 : 500




Reproduced from the Ordnance Survey mapping with the permission of the Controller of Her Majesty's Stationary Office. (Crown Copyright).
Unauthorised reproduction infringes Crown copyright and may lead to prosecution or civil proceedings. No further copies may be made.
Rother District Council Licence No. 100018643 2016

TITLE: BROWNFIELD SITE PLAN
SITE: RDCBLR0012



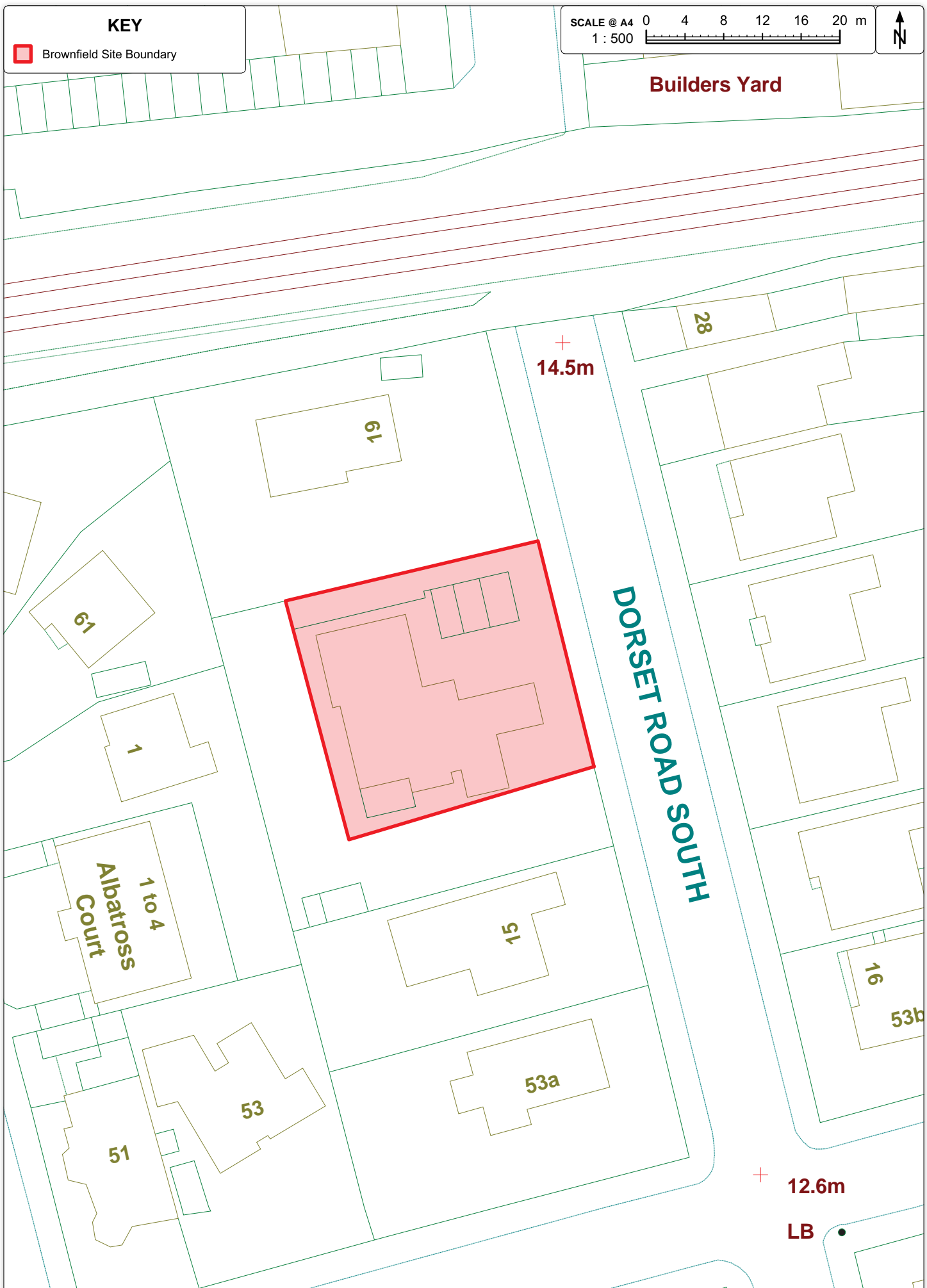
KEY

 Brownfield Site Boundary


SCALE @ A4 0 4 8 12 16 20 m
1 : 500



Builders Yard



KEY

 Brownfield Site Boundary

SCALE @ A4 0 4 8 12 16 20 m
1 : 500



KITES NEST WALK

HOWARDS CRESCENT

Hunters Moon

58

54

50

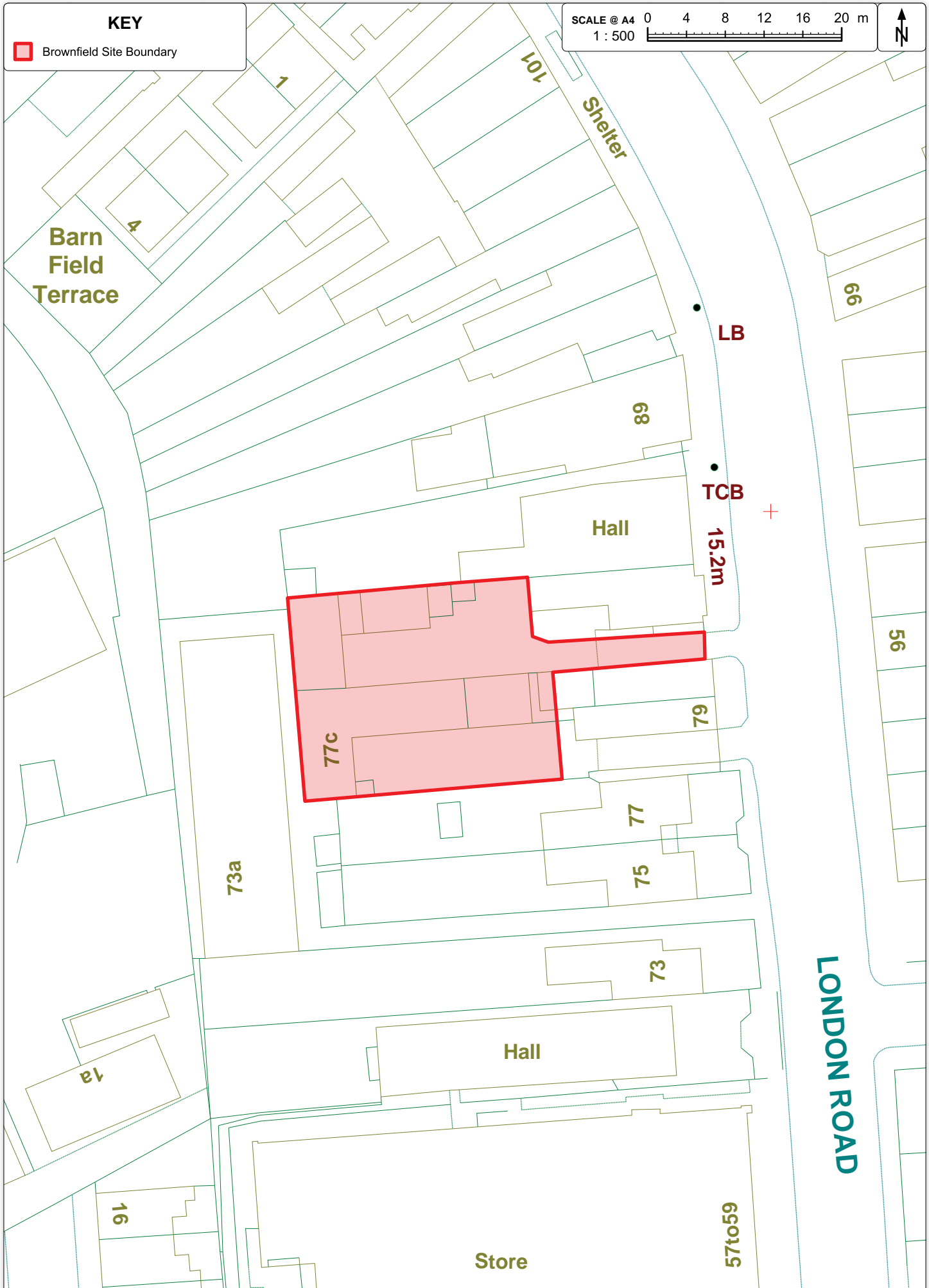
+ 19.5m

45

KEY

 Brownfield Site Boundary

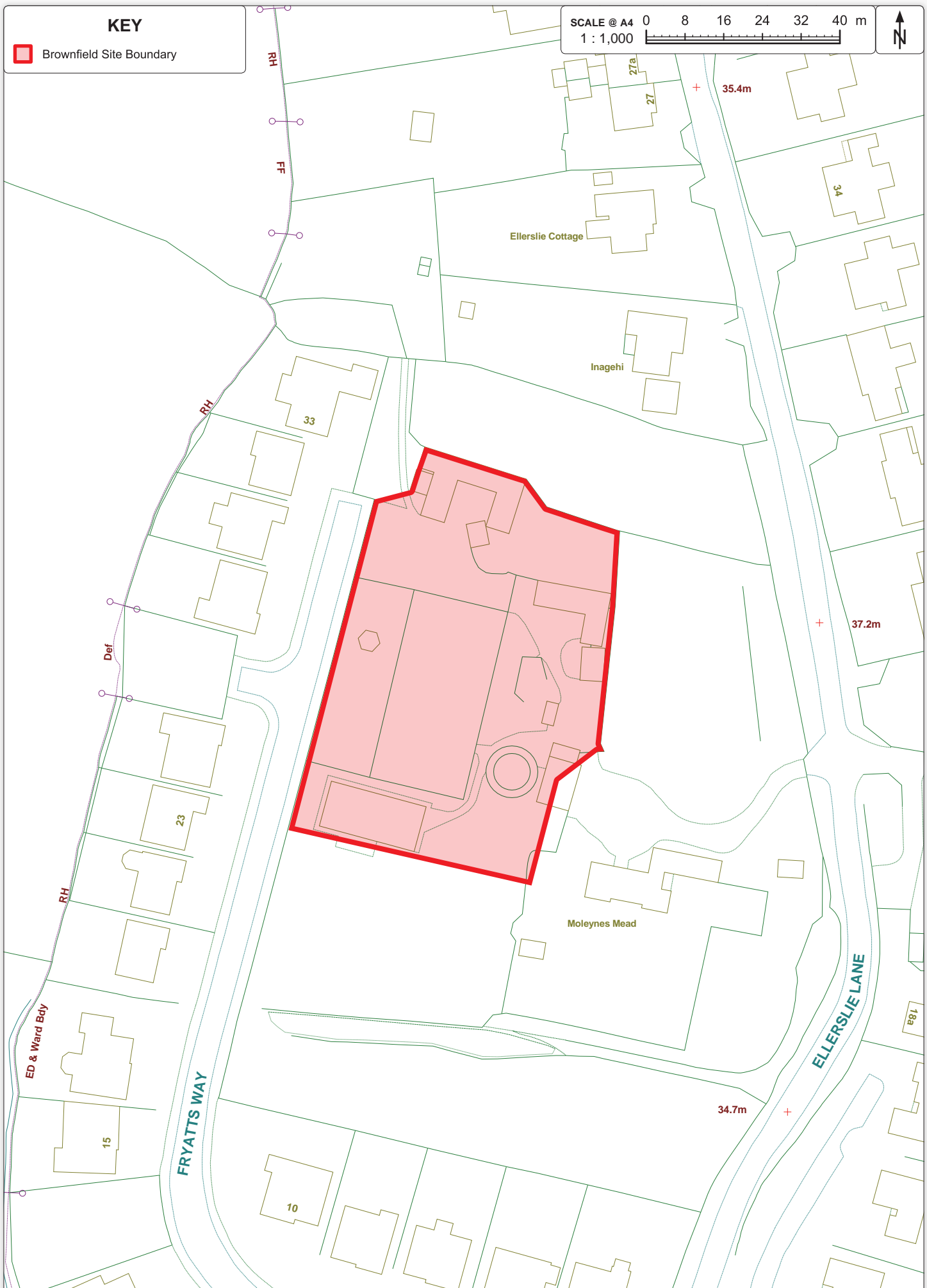
SCALE @ A4 0 4 8 12 16 20 m
1 : 500




KEY

 Brownfield Site Boundary

SCALE @ A4 0 8 16 24 32 40 m
1 : 1,000



KEY

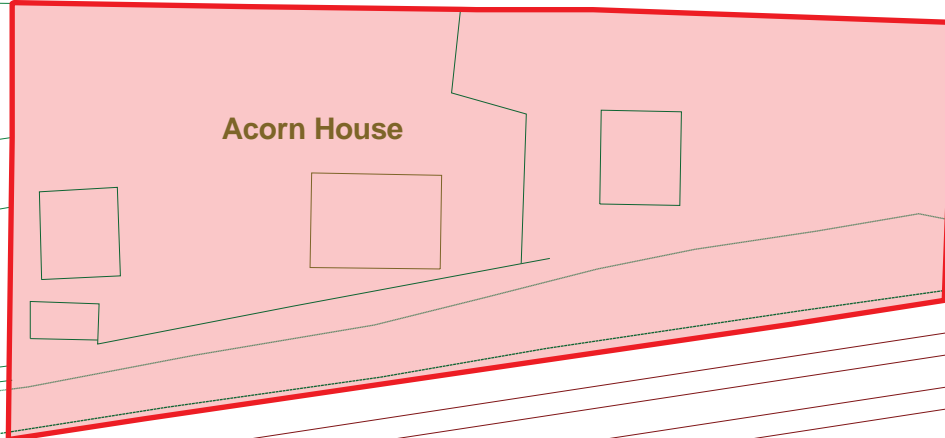
 Brownfield Site Boundary

SCALE @ A4 0 4 8 12 16 20 m
1 : 500



TERMINUS ROAD

+ 6.7m



Acorn House

67

44

19

16

Kingdom Hall

11


9

SP

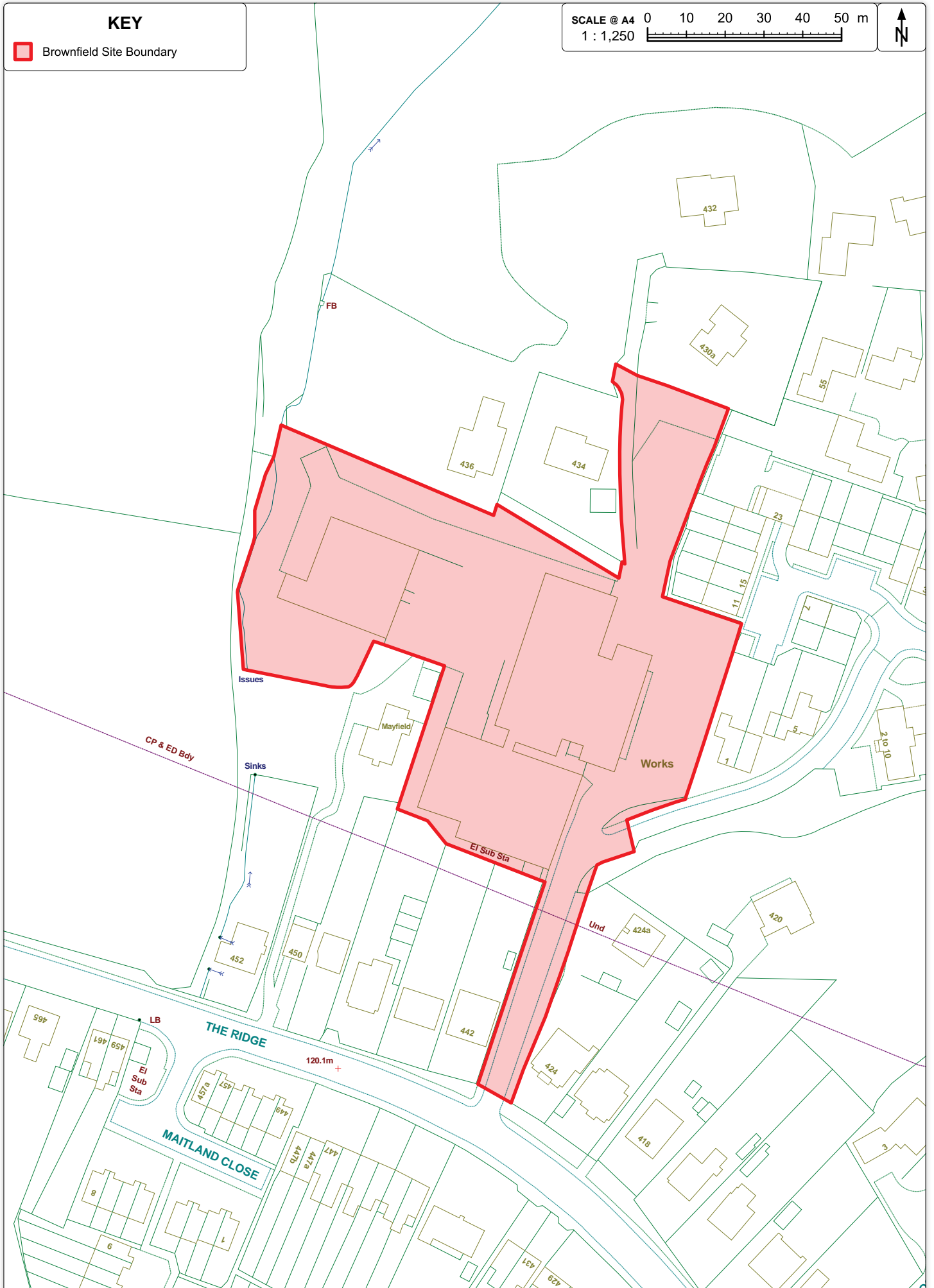
MP 29.5



KEY

 Brownfield Site Boundary

SCALE @ A4 0 10 20 30 40 50 m
1 : 1,250




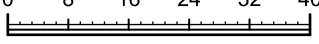
Reproduced from the Ordnance Survey mapping with the permission of the Controller of Her Majesty's Stationary Office. (Crown Copyright).
Unauthorised reproduction infringes Crown copyright and may lead to prosecution or civil proceedings. No further copies may be made.
Rother District Council Licence No. 100018643 2016

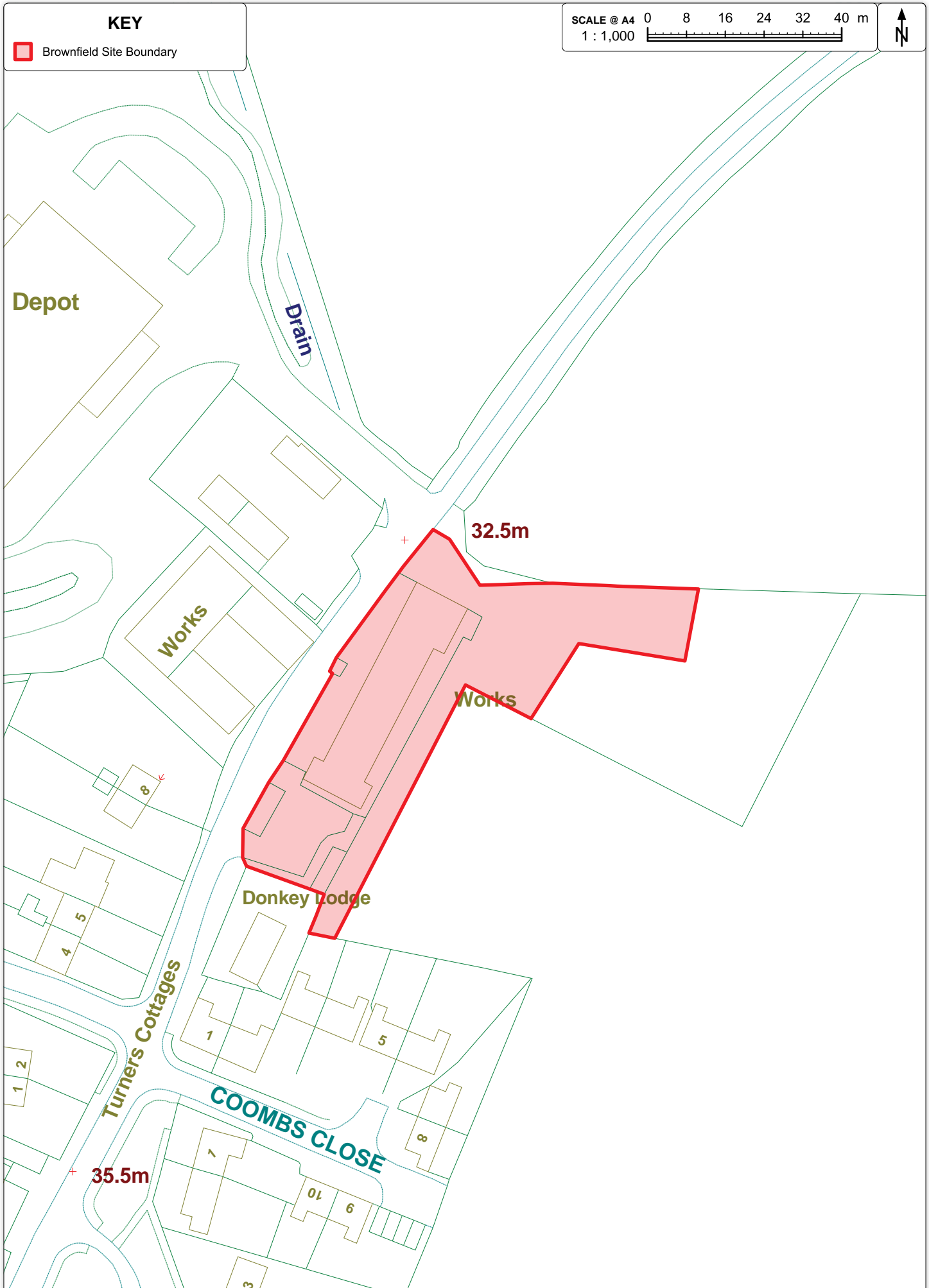
TITLE: BROWNFIELD SITE PLAN
SITE: RDCBLR0018



KEY

 Brownfield Site Boundary

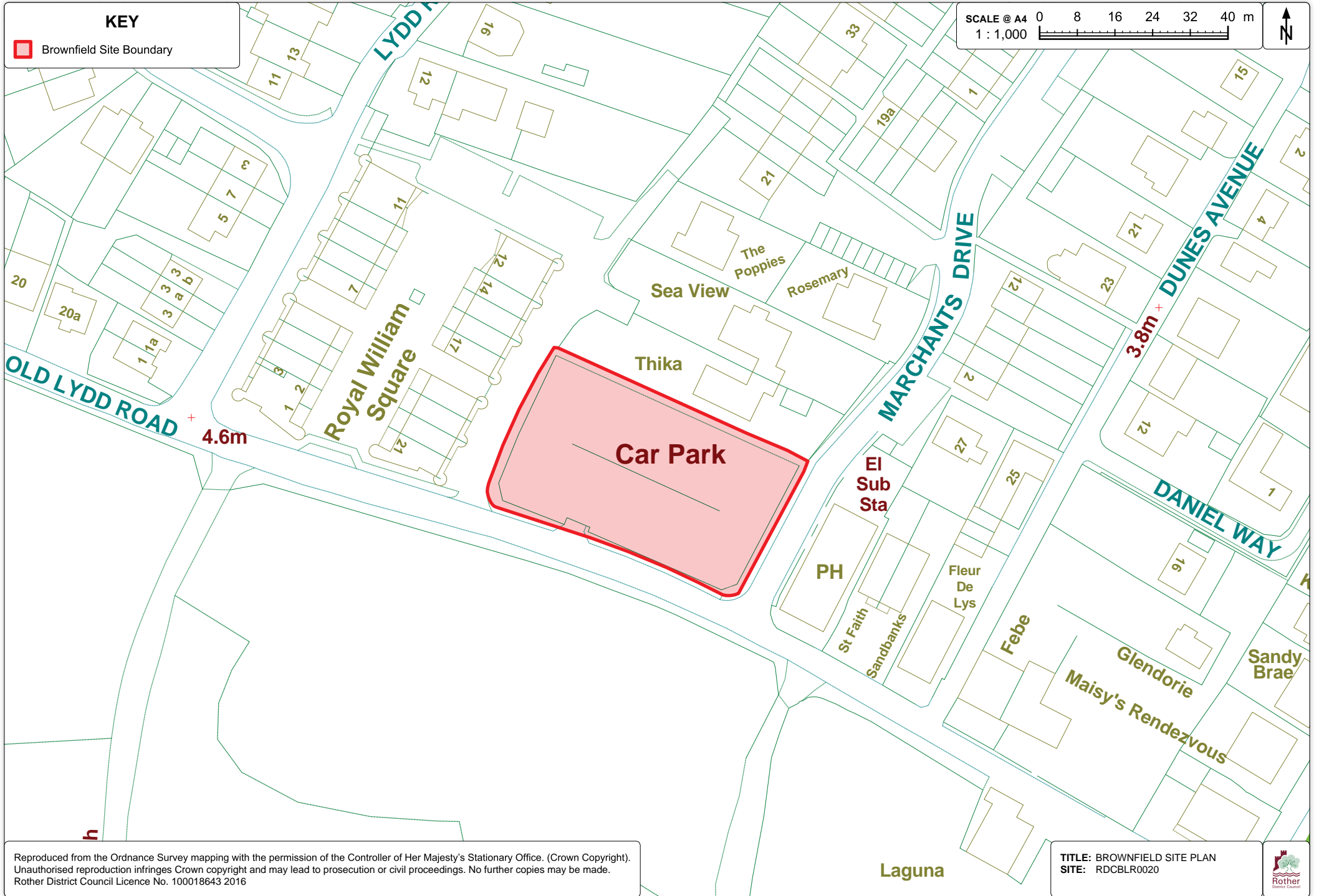
SCALE @ A4 0 8 16 24 32 40 m
1 : 1,000 



KEY

 Brownfield Site Boundary

SCALE @ A4 0 8 16 24 32 40 m
1 : 1,000




Reproduced from the Ordnance Survey mapping with the permission of the Controller of Her Majesty's Stationary Office. (Crown Copyright).
Unauthorised reproduction infringes Crown copyright and may lead to prosecution or civil proceedings. No further copies may be made.
Rother District Council Licence No. 100018643 2016

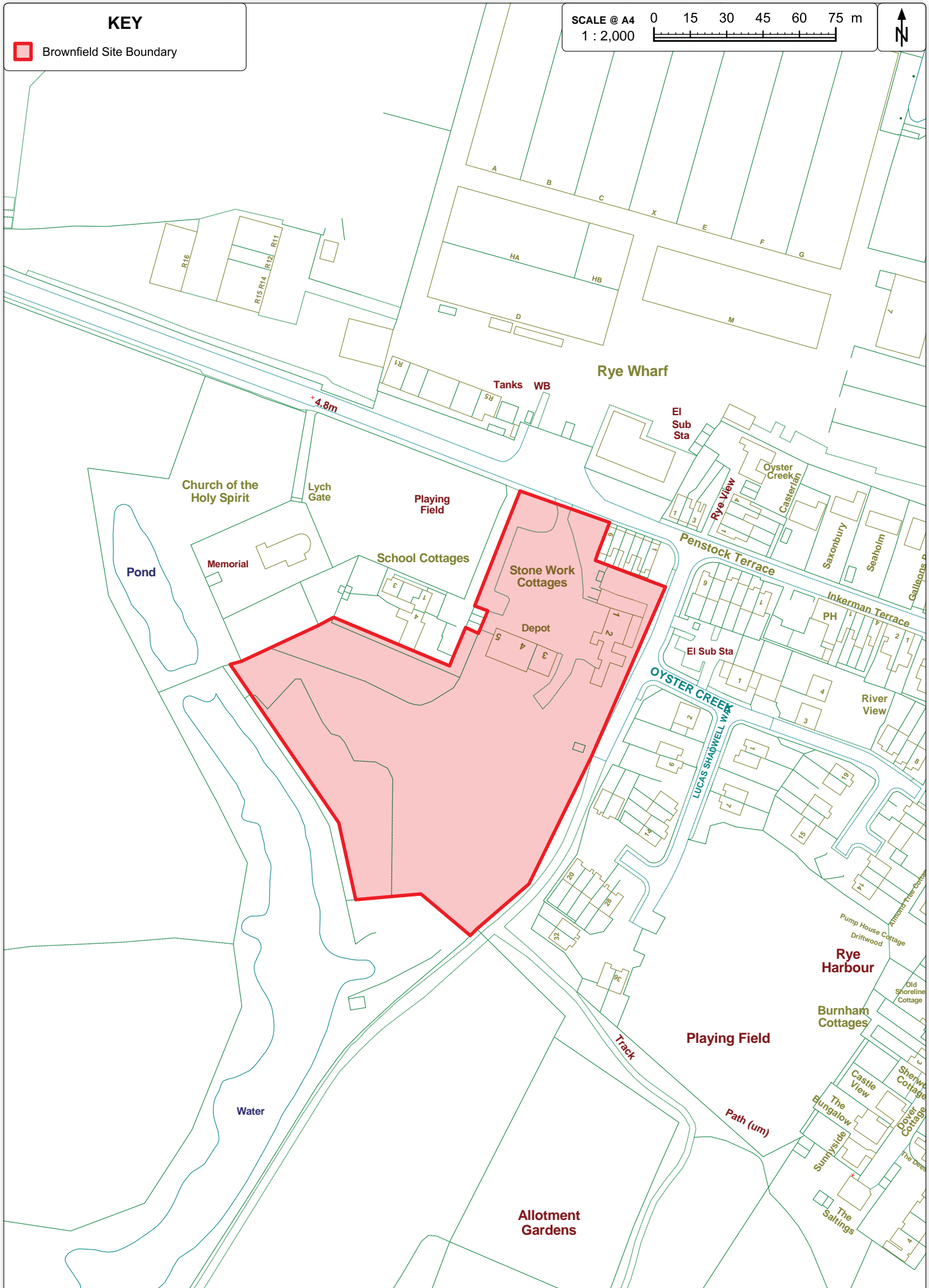
TITLE: BROWNFIELD SITE PLAN
SITE: RDCBLR0020




KEY

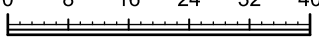
 Brownfield Site Boundary

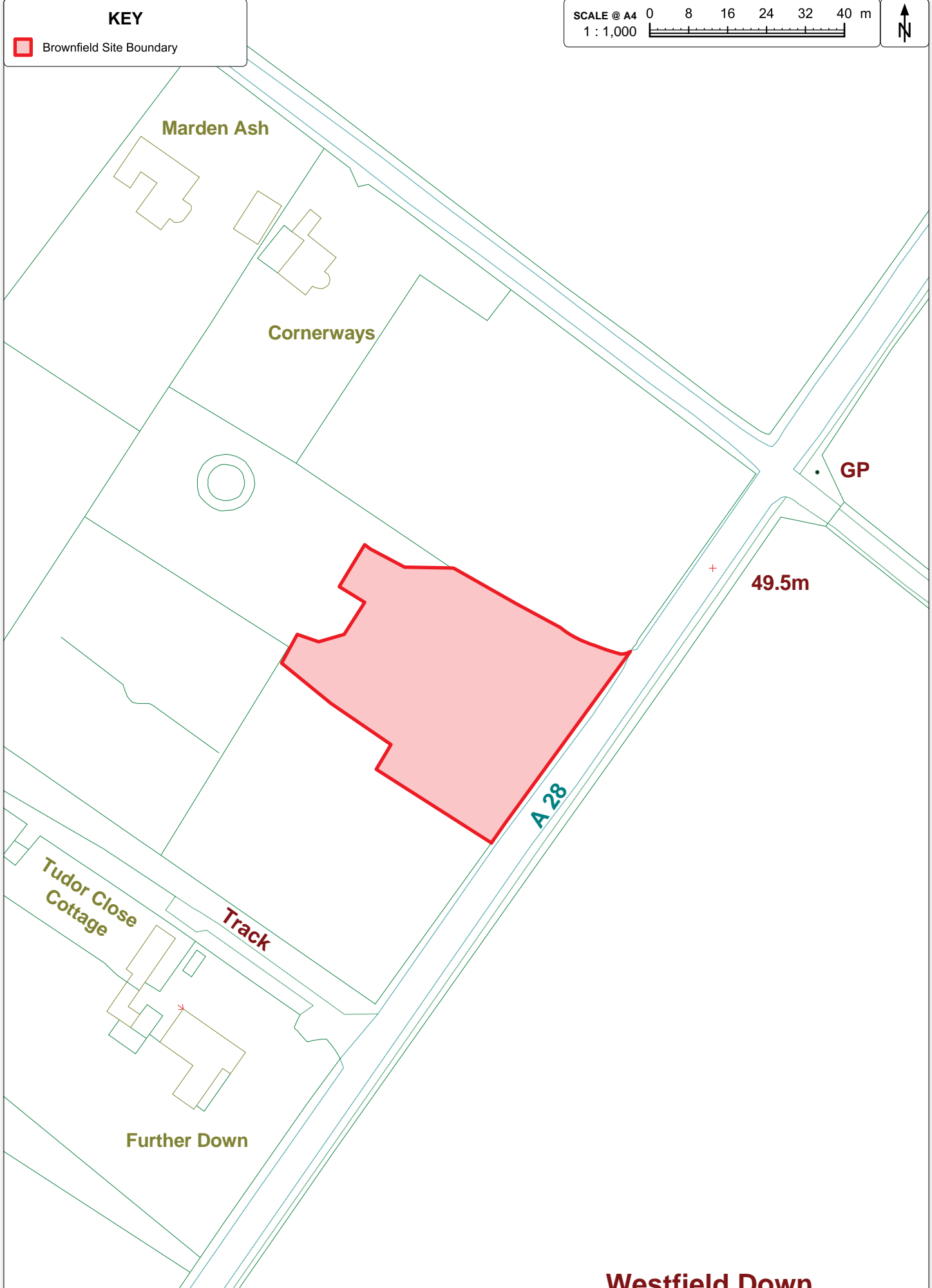
SCALE @ A4 0 15 30 45 60 75 m
1 : 2,000



KEY

 Brownfield Site Boundary

SCALE @ A4 0 8 16 24 32 40 m
1 : 1,000 




Westfield Down

Reproduced from the Ordnance Survey mapping with the permission of the Controller of Her Majesty's Stationary Office. (Crown Copyright).
Unauthorised reproduction infringes Crown copyright and may lead to prosecution or civil proceedings. No further copies may be made.
Rother District Council Licence No. 100018643 2016

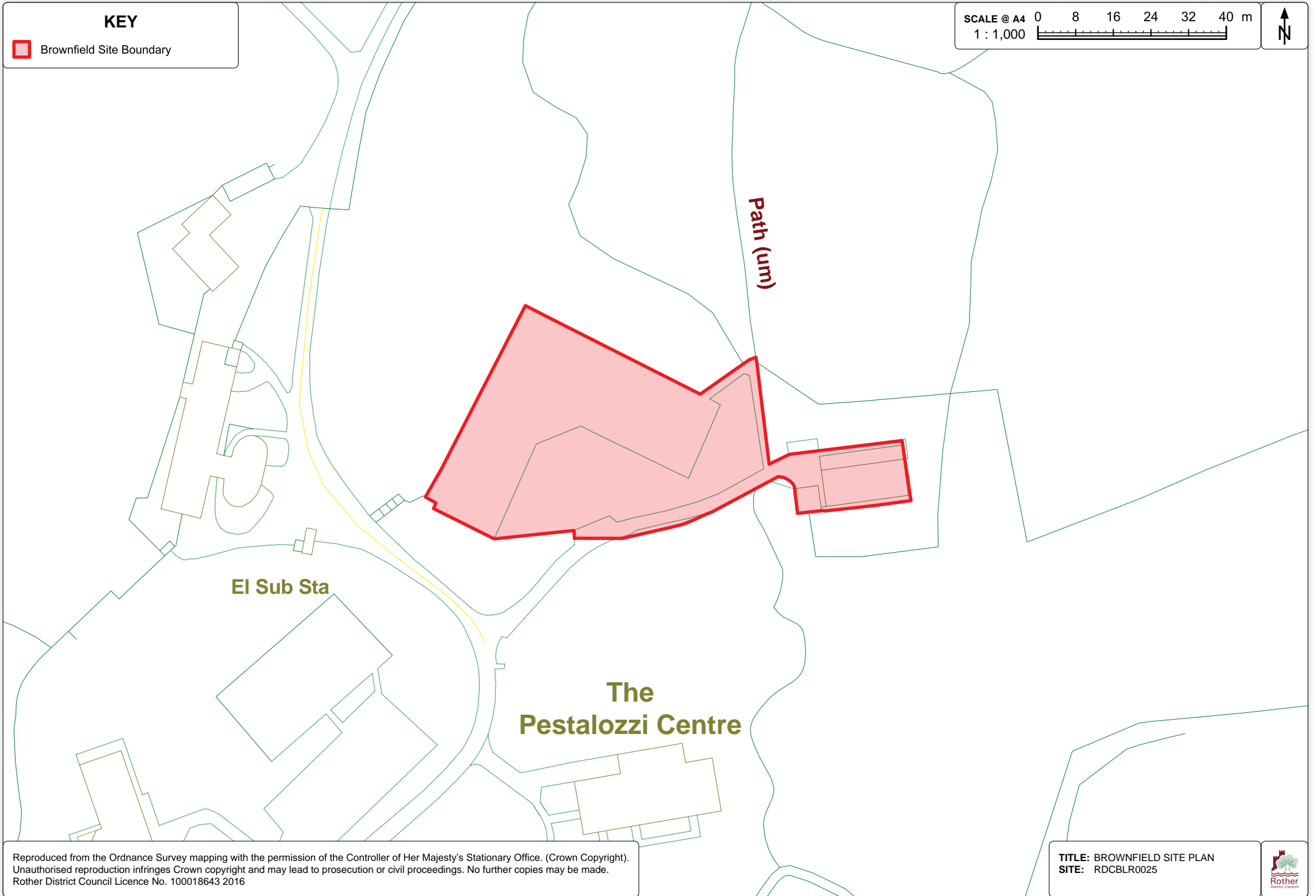
TITLE: BROWNFIELD SITE PLAN
SITE: RDCBLR0024



KEY

 Brownfield Site Boundary

SCALE @ A4 0 8 16 24 32 40 m
1 : 1,000 




Reproduced from the Ordnance Survey mapping with the permission of the Controller of Her Majesty's Stationary Office. (Crown Copyright).
Unauthorised reproduction infringes Crown copyright and may lead to prosecution or civil proceedings. No further copies may be made.
Rother District Council Licence No. 100018643 2016

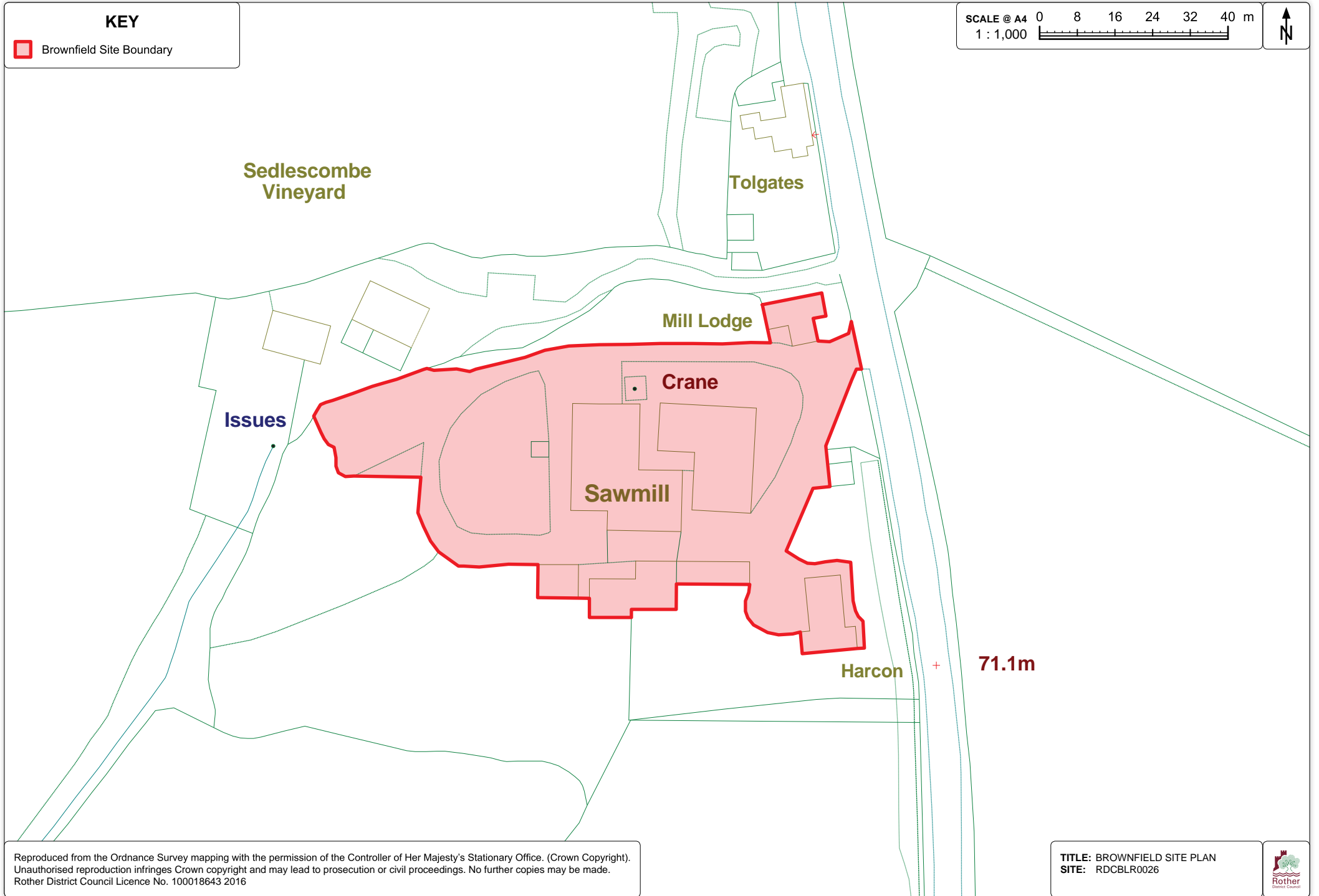
TITLE: BROWNFIELD SITE PLAN
SITE: RDCBLR0025



KEY

 Brownfield Site Boundary

SCALE @ A4 0 8 16 24 32 40 m
1 : 1,000 




Reproduced from the Ordnance Survey mapping with the permission of the Controller of Her Majesty's Stationary Office. (Crown Copyright).
Unauthorised reproduction infringes Crown copyright and may lead to prosecution or civil proceedings. No further copies may be made.
Rother District Council Licence No. 100018643 2016

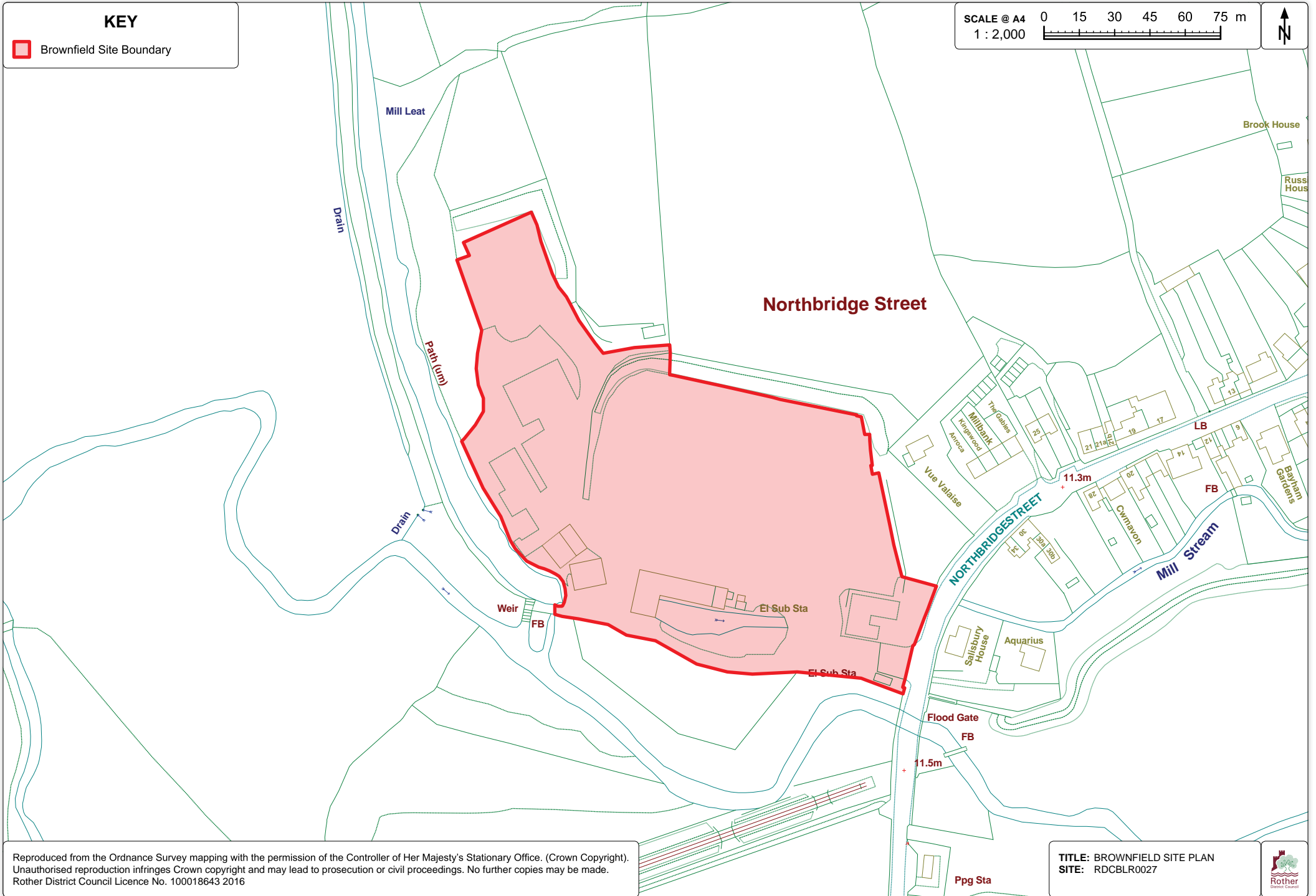
TITLE: BROWNFIELD SITE PLAN
SITE: RDCBLR0026



KEY

 Brownfield Site Boundary

SCALE @ A4 0 15 30 45 60 75 m
1 : 2,000




Reproduced from the Ordnance Survey mapping with the permission of the Controller of Her Majesty's Stationary Office. (Crown Copyright).
Unauthorised reproduction infringes Crown copyright and may lead to prosecution or civil proceedings. No further copies may be made.
Rother District Council Licence No. 100018643 2016

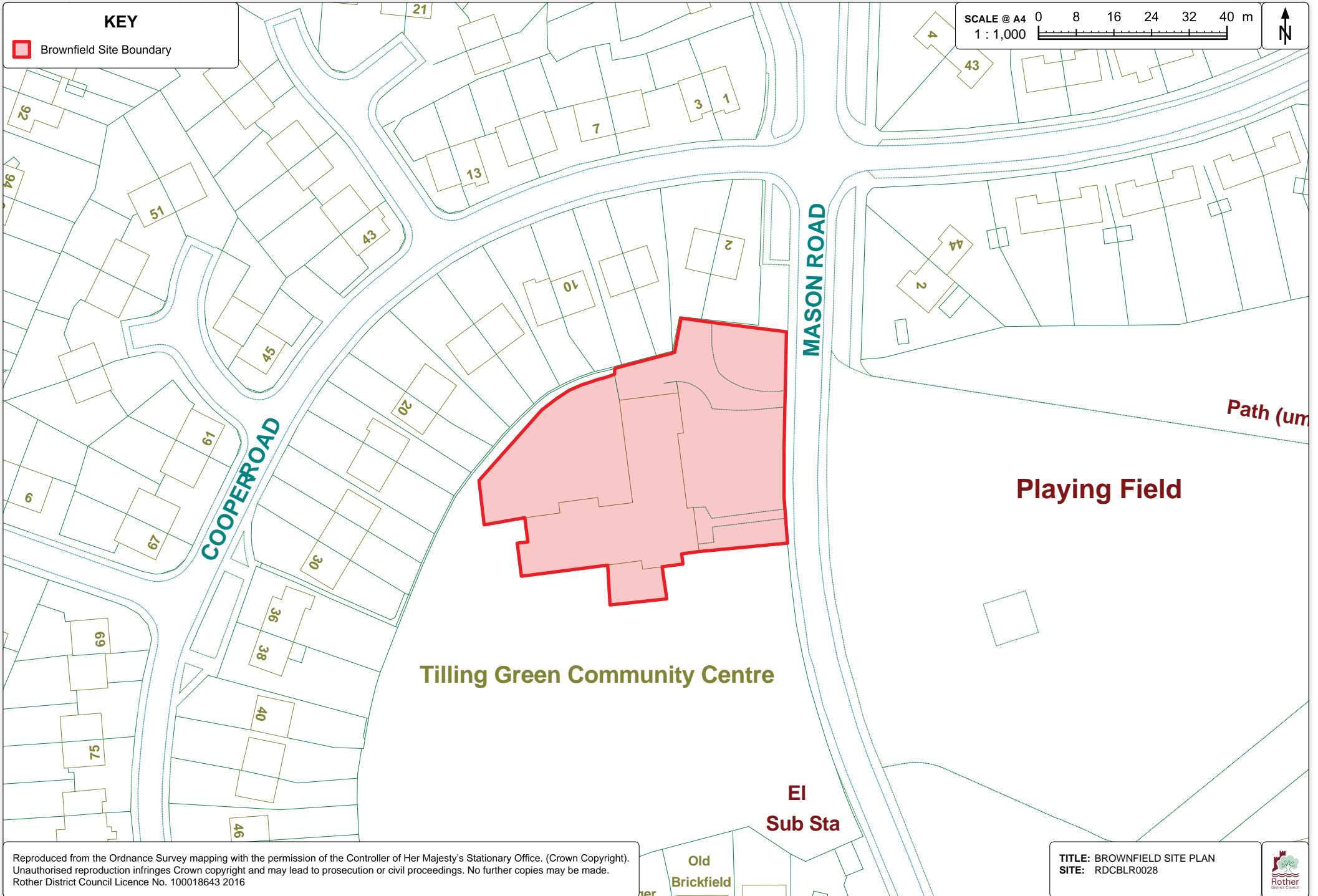
TITLE: BROWNFIELD SITE PLAN
SITE: RDCBLR0027



KEY

 Brownfield Site Boundary

SCALE @ A4 0 8 16 24 32 40 m
1 : 1,000



Reproduced from the Ordnance Survey mapping with the permission of the Controller of Her Majesty's Stationary Office. (Crown Copyright).
Unauthorised reproduction infringes Crown copyright and may lead to prosecution or civil proceedings. No further copies may be made.
Rother District Council Licence No. 100018643 2016

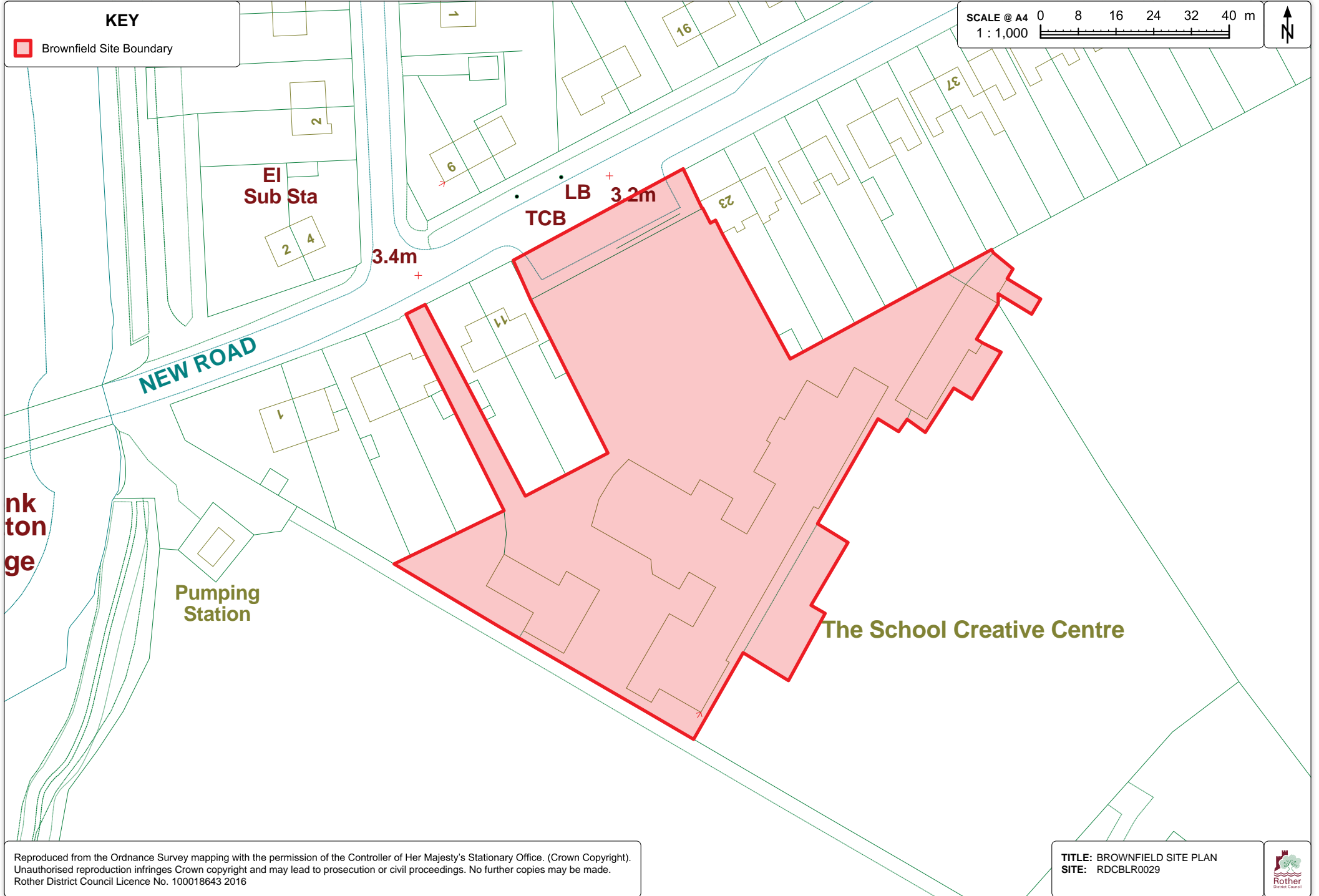
TITLE: BROWNFIELD SITE PLAN
SITE: RDCBLR0028



KEY

 Brownfield Site Boundary

SCALE @ A4 0 8 16 24 32 40 m
1 : 1,000 




Reproduced from the Ordnance Survey mapping with the permission of the Controller of Her Majesty's Stationary Office. (Crown Copyright).
Unauthorised reproduction infringes Crown copyright and may lead to prosecution or civil proceedings. No further copies may be made.
Rother District Council Licence No. 100018643 2016

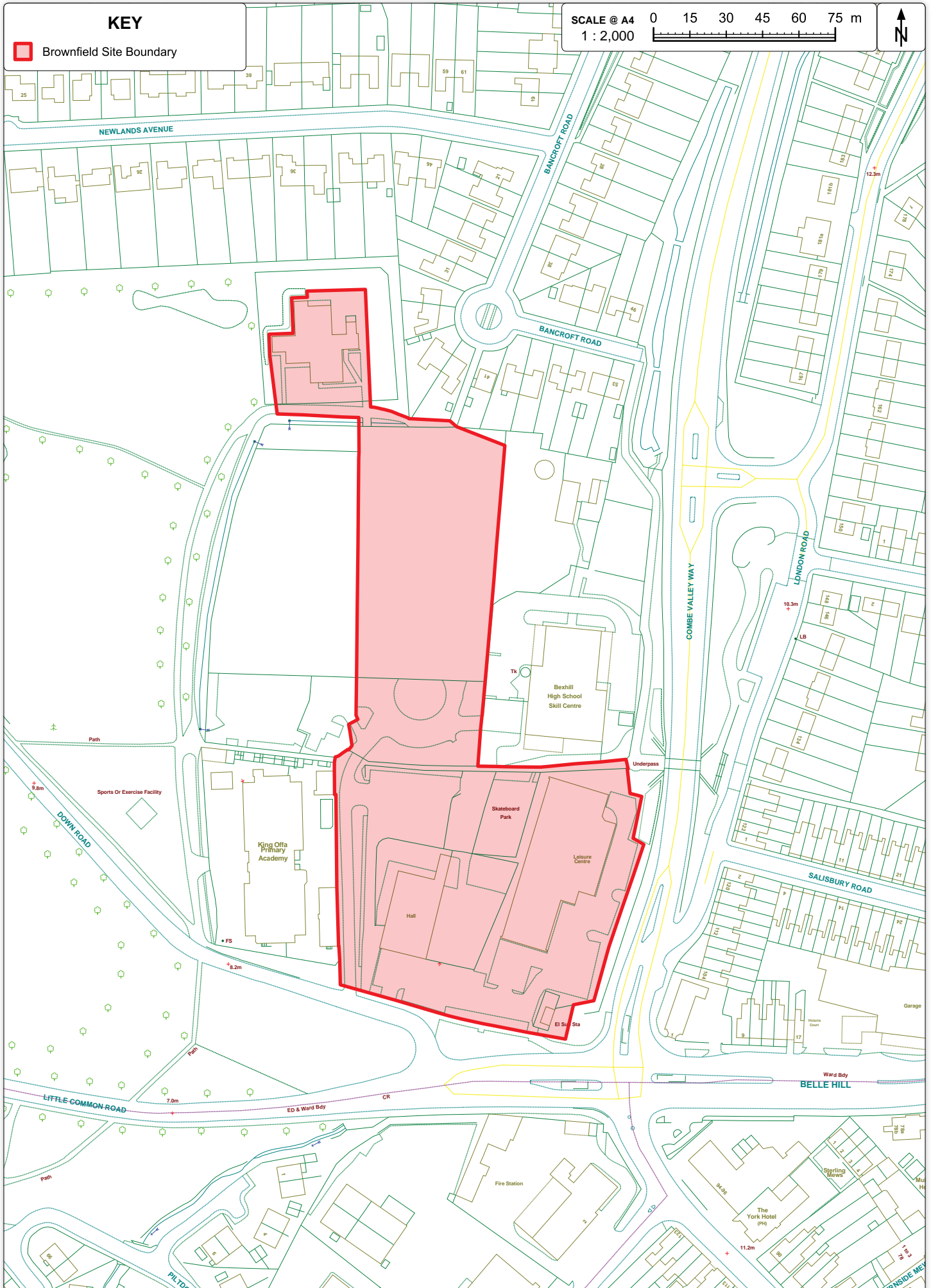
TITLE: BROWNFIELD SITE PLAN
SITE: RDCBLR0029



KEY

 Brownfield Site Boundary

SCALE @ A4 0 15 30 45 60 75 m
1 : 2,000



Reproduced from the Ordnance Survey mapping with the permission of the Controller of Her Majesty's Stationary Office. (Crown Copyright).
Unauthorised reproduction infringes Crown copyright and may lead to prosecution or civil proceedings. No further copies may be made.
Rother District Council Licence No. 100018643 2016

TITLE: BROWNFIELD SITE PLAN
SITE: RDCBLR0030



KEY

 Brownfield Site Boundary

SCALE @ A4 0 4 8 12 16 20 m
1 : 500



Shelter

St Andrews Church

22

20

14

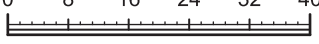
5.9m +

29

23

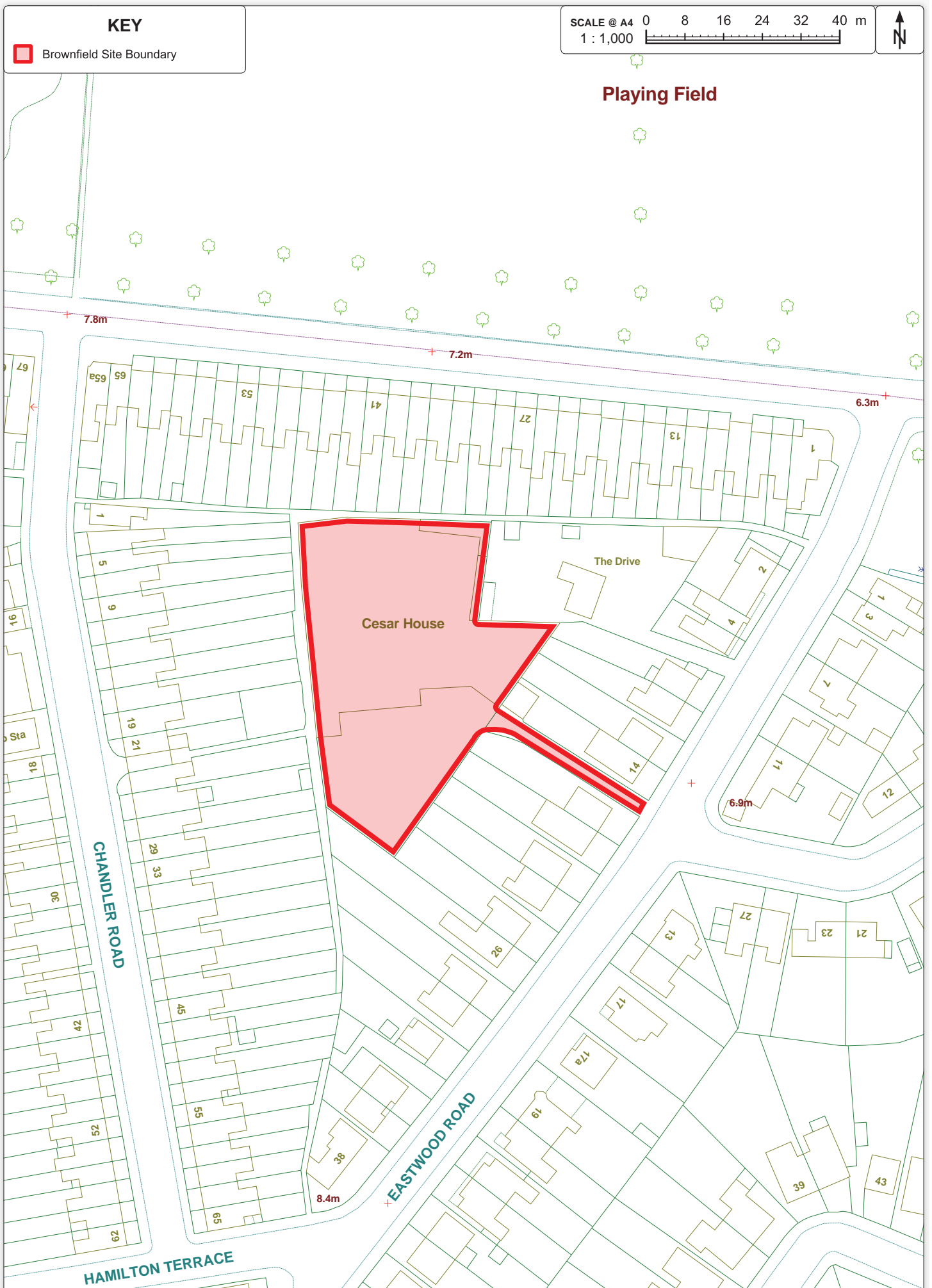
KEY

 Brownfield Site Boundary

SCALE @ A4 0 8 16 24 32 40 m
1 : 1,000 



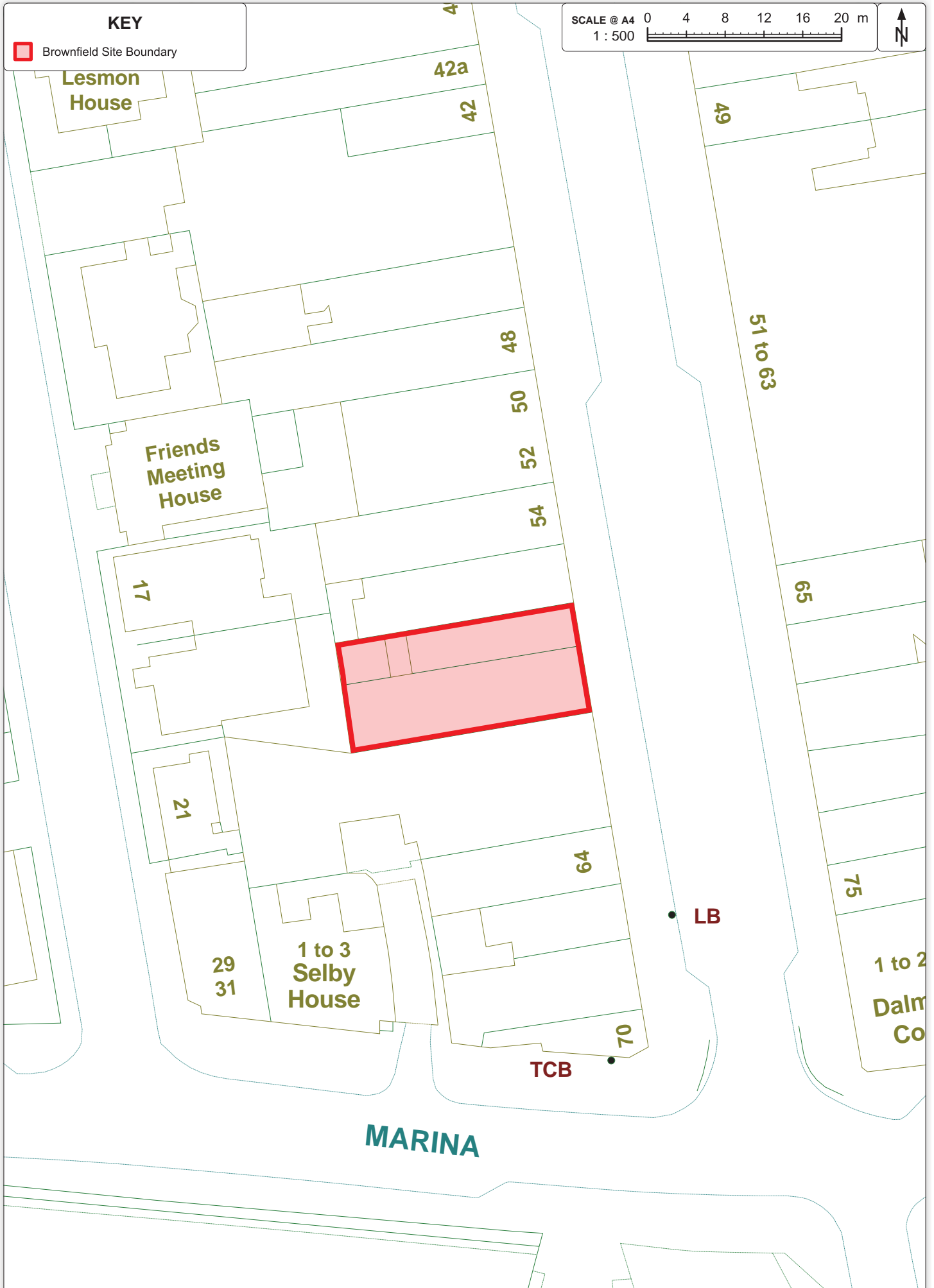
Playing Field



KEY

 Brownfield Site Boundary

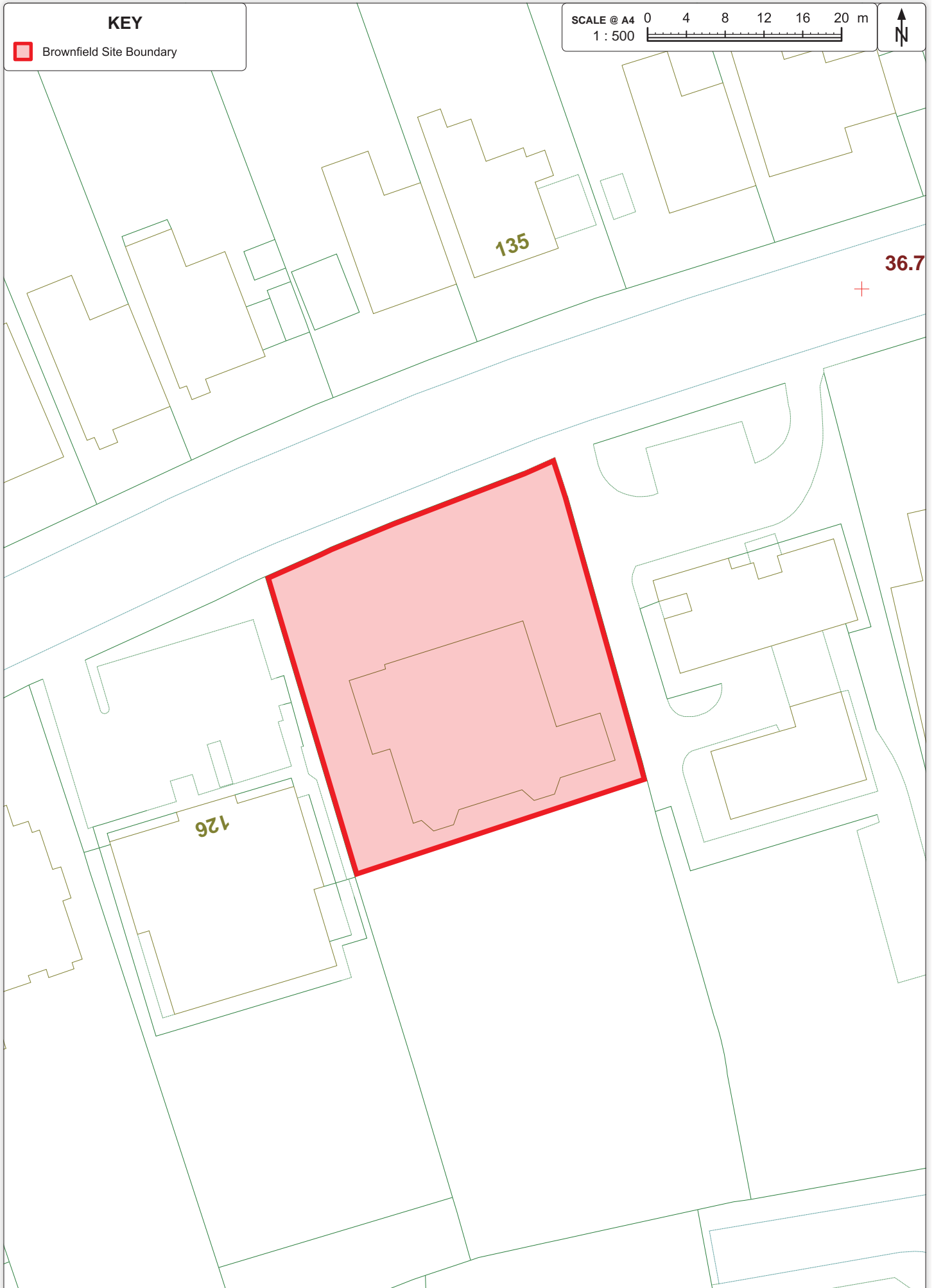
SCALE @ A4 0 4 8 12 16 20 m
1 : 500



KEY

 Brownfield Site Boundary

SCALE @ A4 0 4 8 12 16 20 m
1 : 500



KEY

 Brownfield Site Boundary

SCALE @ A4 0 4 8 12 16 20 m
1 : 500



125

DORSET ROAD

34.6m


126

CLARENCE GARDENS



KEY

 Brownfield Site Boundary

SCALE @ A4 0 4 8 12 16 20 m
1 : 500 



LANDGATE

18

81

• **TCB**

4.3m

The Queens Head (Inn)

A268

Car Park

Garage

22

23

24

Galliards

Russell Place

4.5m

26

25

The Cottage

Russell House

72

Tower Place
11.1m

4

• **LB**

64

Car Park

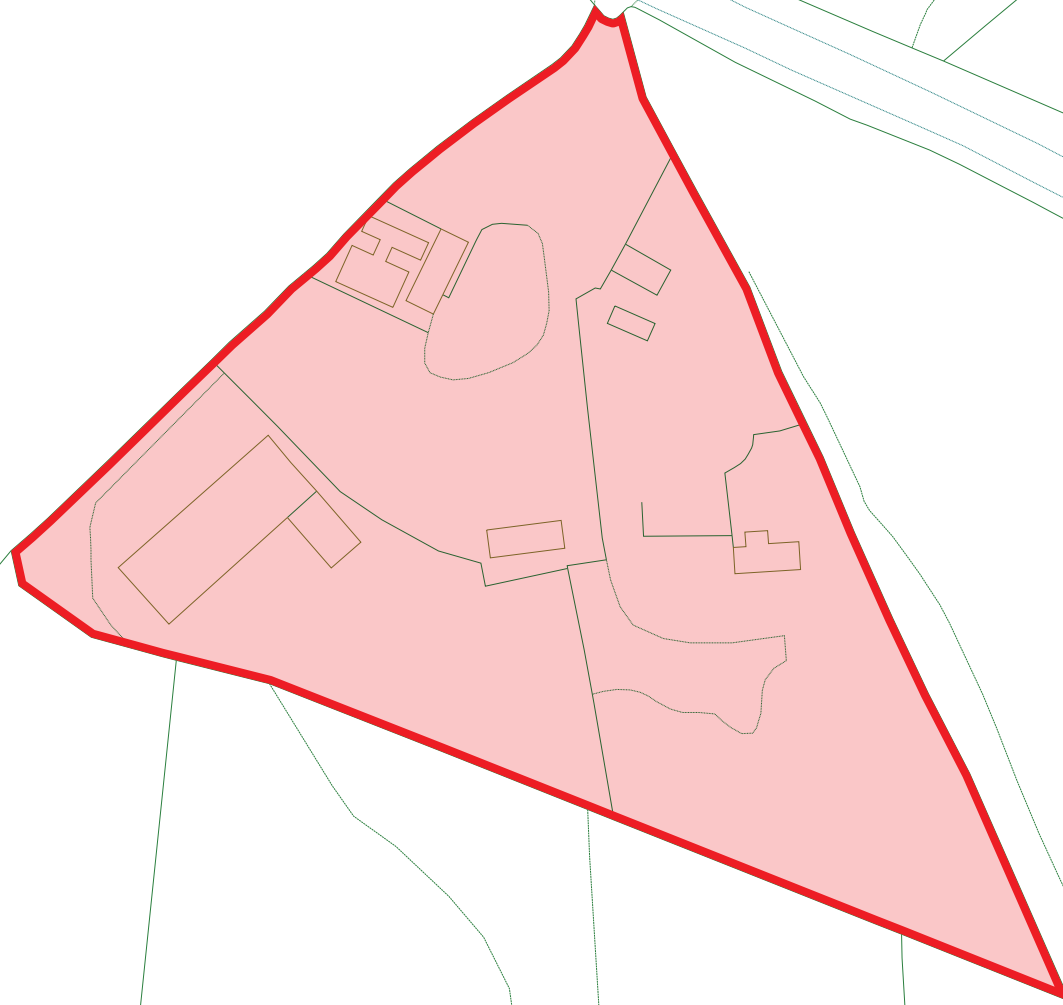
Track

KEY

 Brownfield Site Boundary

90.6m

SCALE @ A4 0 8 16 24 32 40 m
1 : 1,000



Reproduced from the Ordnance Survey mapping with the permission of the Controller of Her Majesty's Stationary Office. (Crown Copyright).
Unauthorised reproduction infringes Crown copyright and may lead to prosecution or civil proceedings. No further copies may be made.
Rother District Council Licence No. 100018643 2016

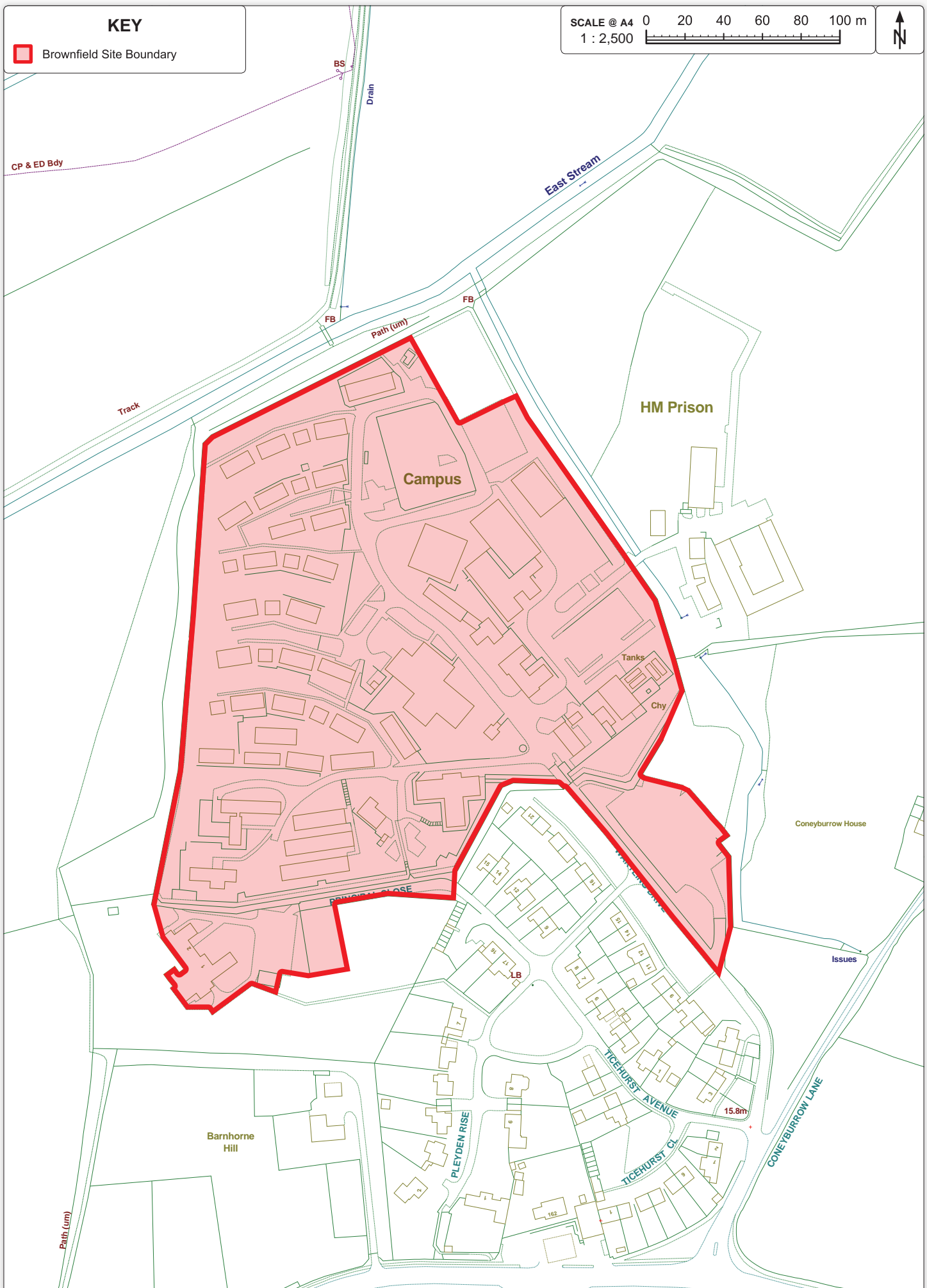
TITLE: BROWNFIELD SITE PLAN
SITE: RDCBLR083




KEY

 Brownfield Site Boundary

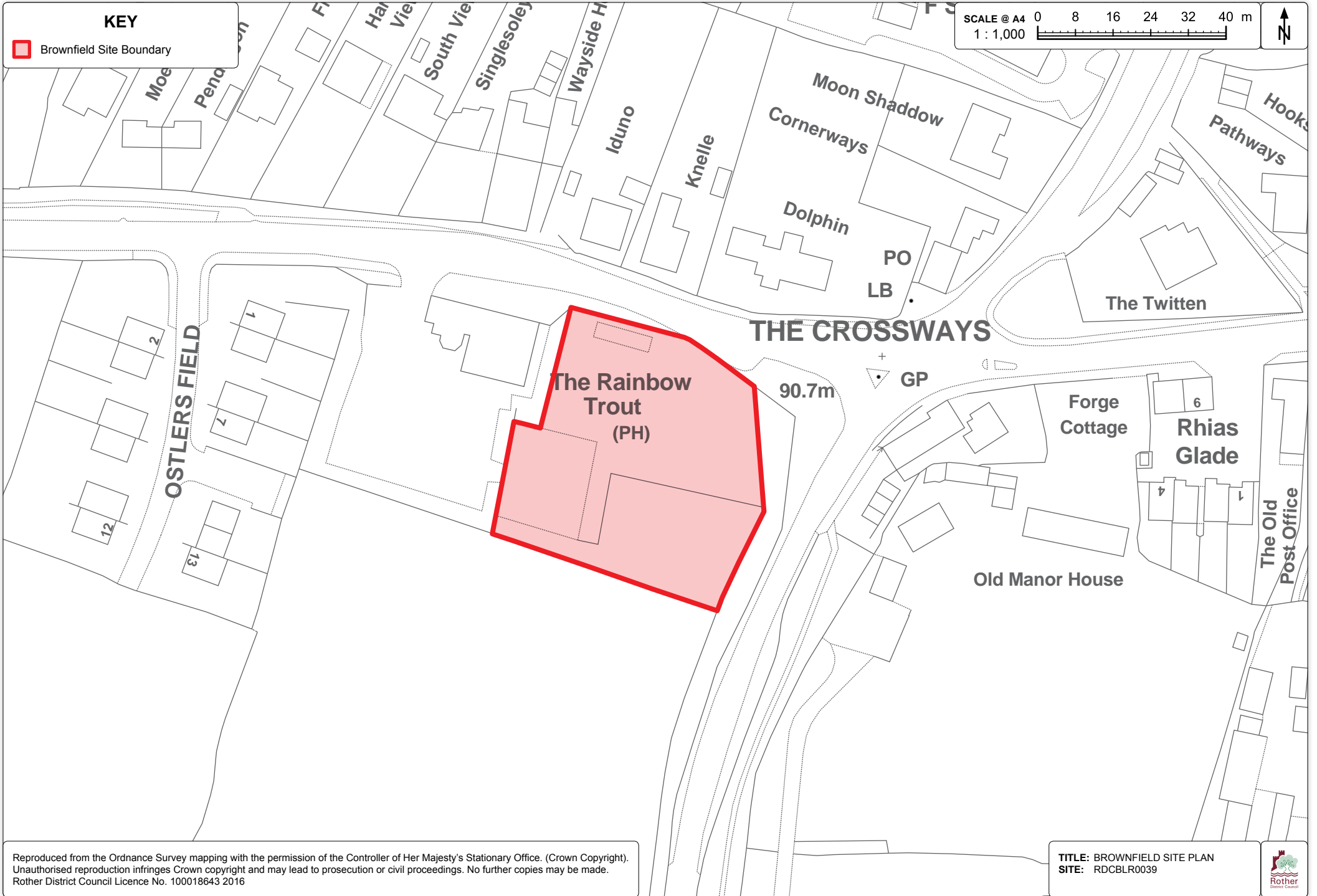
SCALE @ A4 0 20 40 60 80 100 m
1 : 2,500



KEY

 Brownfield Site Boundary

SCALE @ A4 0 8 16 24 32 40 m
1 : 1,000




Reproduced from the Ordnance Survey mapping with the permission of the Controller of Her Majesty's Stationary Office. (Crown Copyright).
Unauthorised reproduction infringes Crown copyright and may lead to prosecution or civil proceedings. No further copies may be made.
Rother District Council Licence No. 100018643 2016

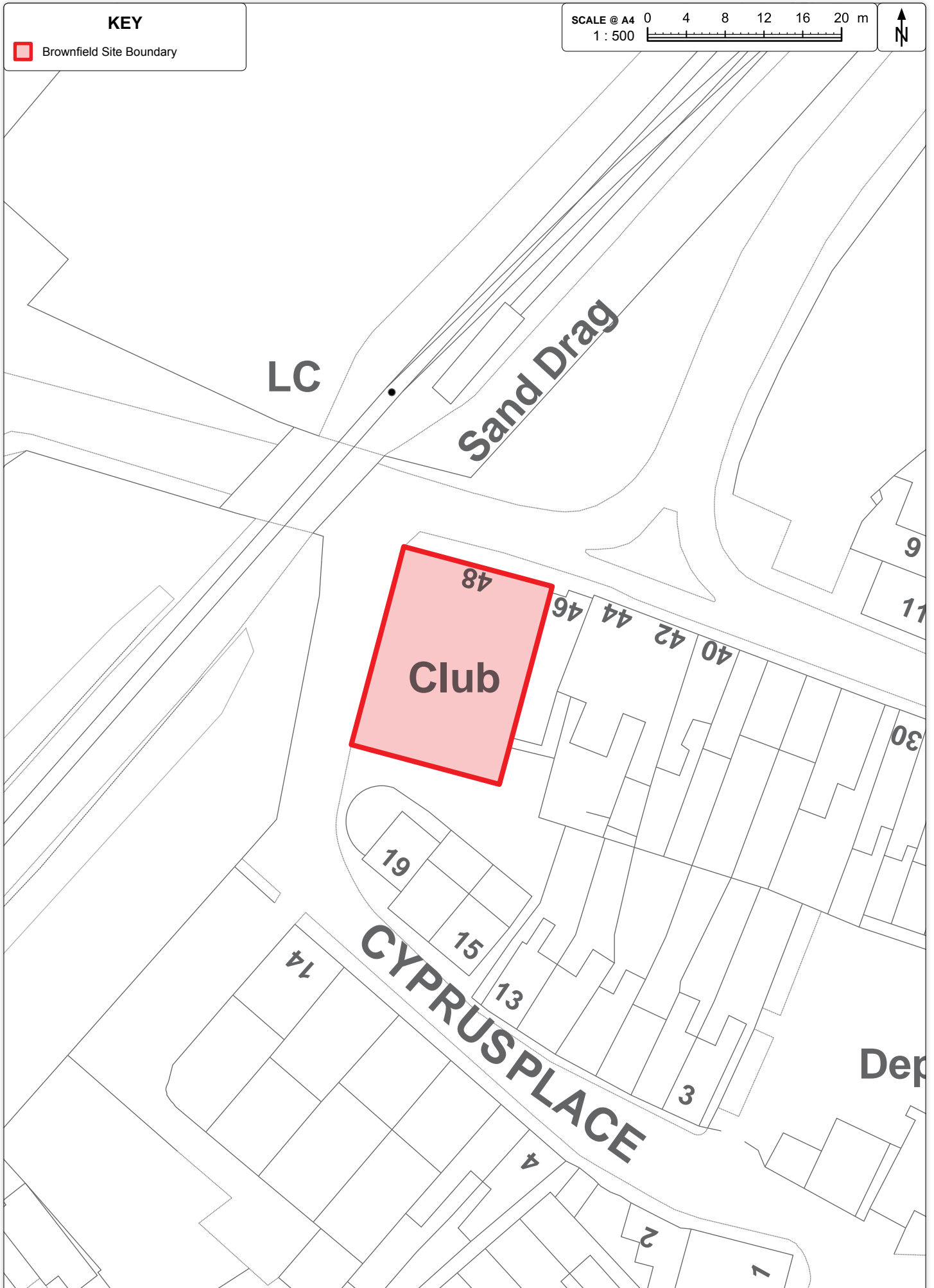
TITLE: BROWNFIELD SITE PLAN
SITE: RDCBLR0039



KEY


 Brownfield Site Boundary

SCALE @ A4 0 4 8 12 16 20 m
1 : 500



KEY

 Brownfield Site Boundary

SCALE @ A4 0 4 8 12 16 20 m
1 : 500 



LITTLE COMMON ROAD

8.4m

7.8m

85

69

67

69

65a

65

Laundry

Play Area

1

5

6

12


16

Reproduced from the Ordnance Survey mapping with the permission of the Controller of Her Majesty's Stationary Office. (Crown Copyright).
Unauthorised reproduction infringes Crown copyright and may lead to prosecution or civil proceedings. No further copies may be made.
Rother District Council Licence No. 100018643 2016

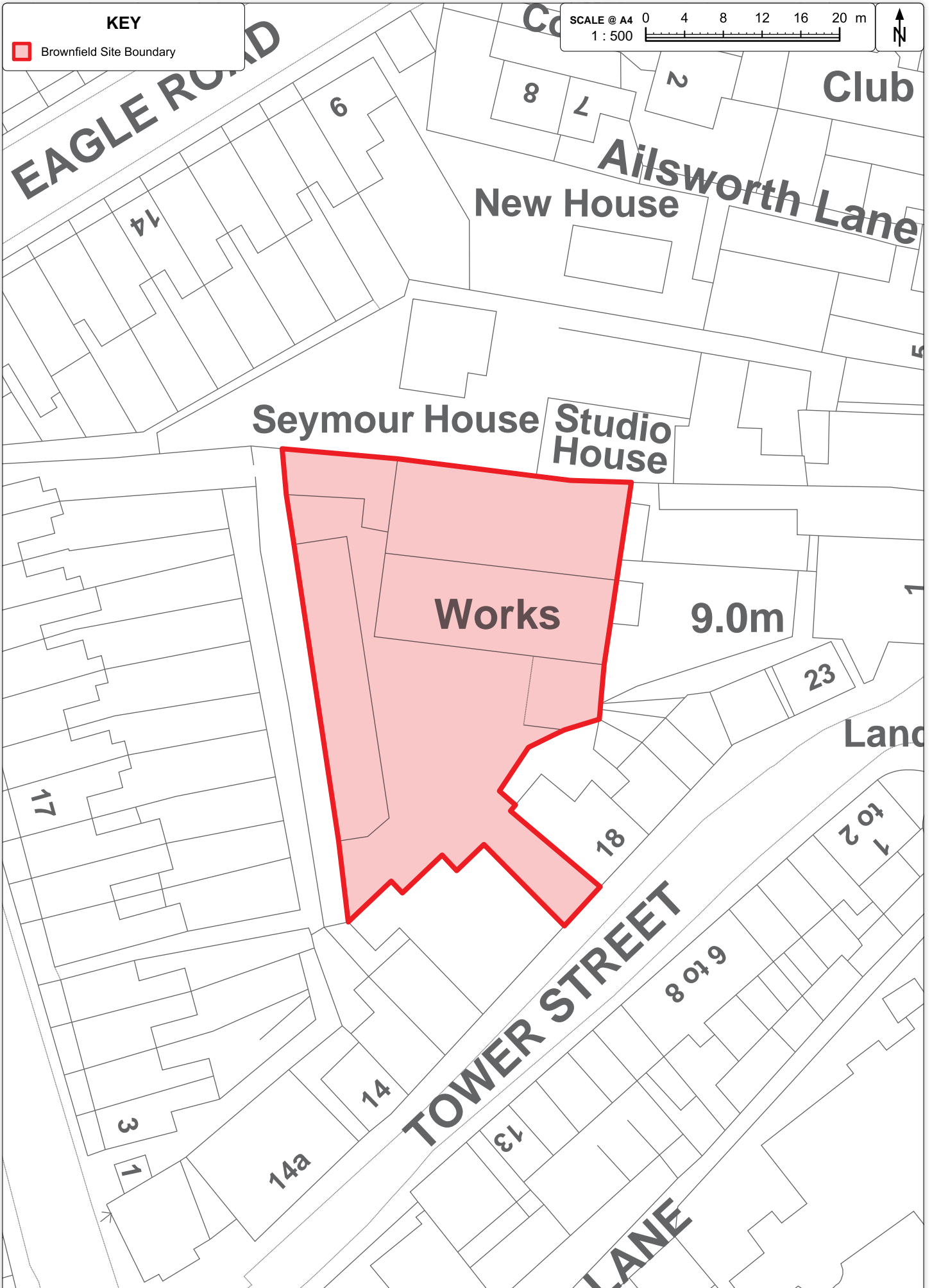
TITLE: BROWNFIELD SITE PLAN
SITE: RDCBLR0041




KEY

 Brownfield Site Boundary

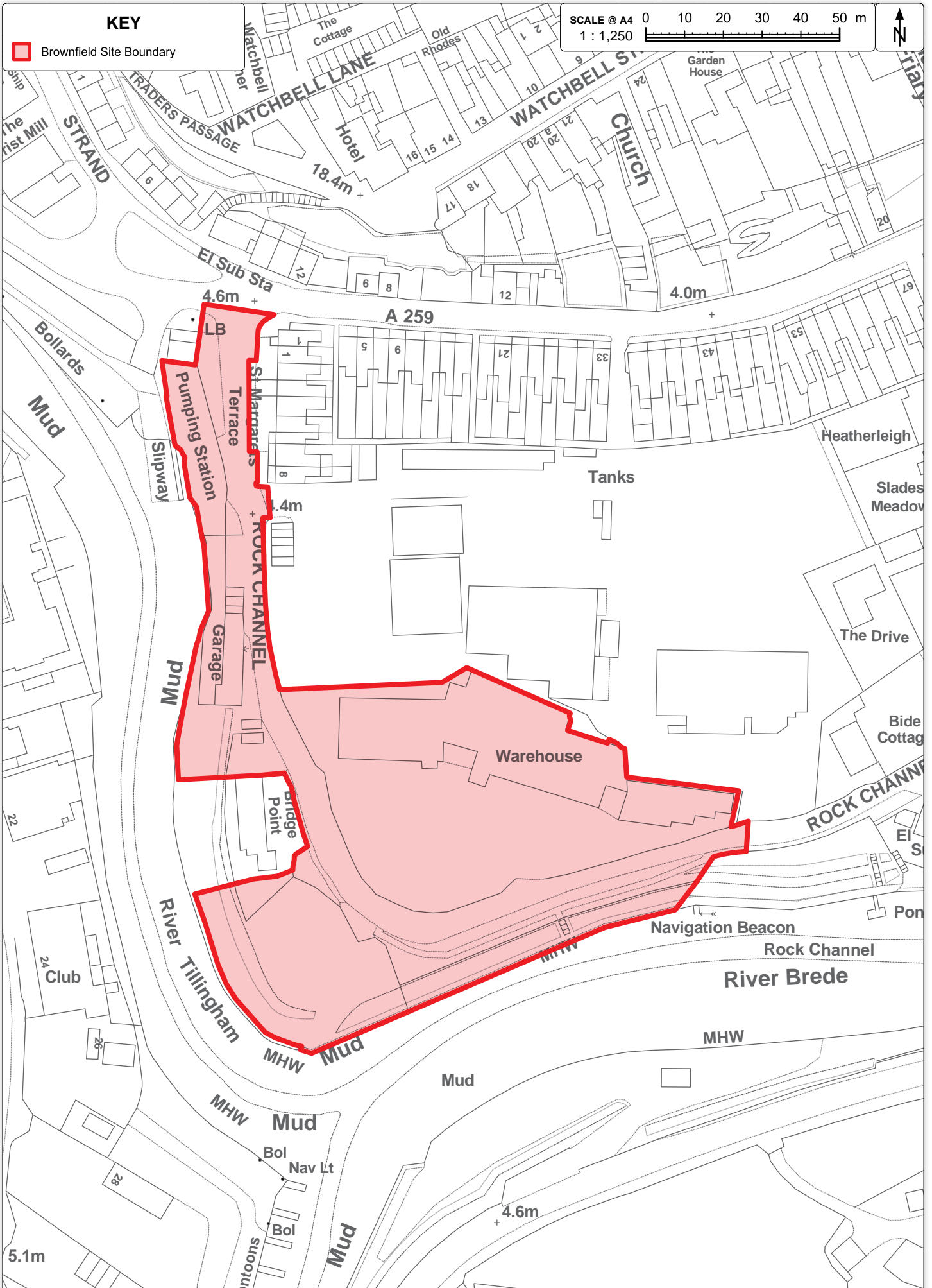
SCALE @ A4 0 4 8 12 16 20 m
1 : 500



KEY

 Brownfield Site Boundary

SCALE @ A4 0 10 20 30 40 50 m
1 : 1,250




Reproduced from the Ordnance Survey mapping with the permission of the Controller of Her Majesty's Stationary Office. (Crown Copyright).
Unauthorised reproduction infringes Crown copyright and may lead to prosecution or civil proceedings. No further copies may be made.
Rother District Council Licence No. 100018643 2016

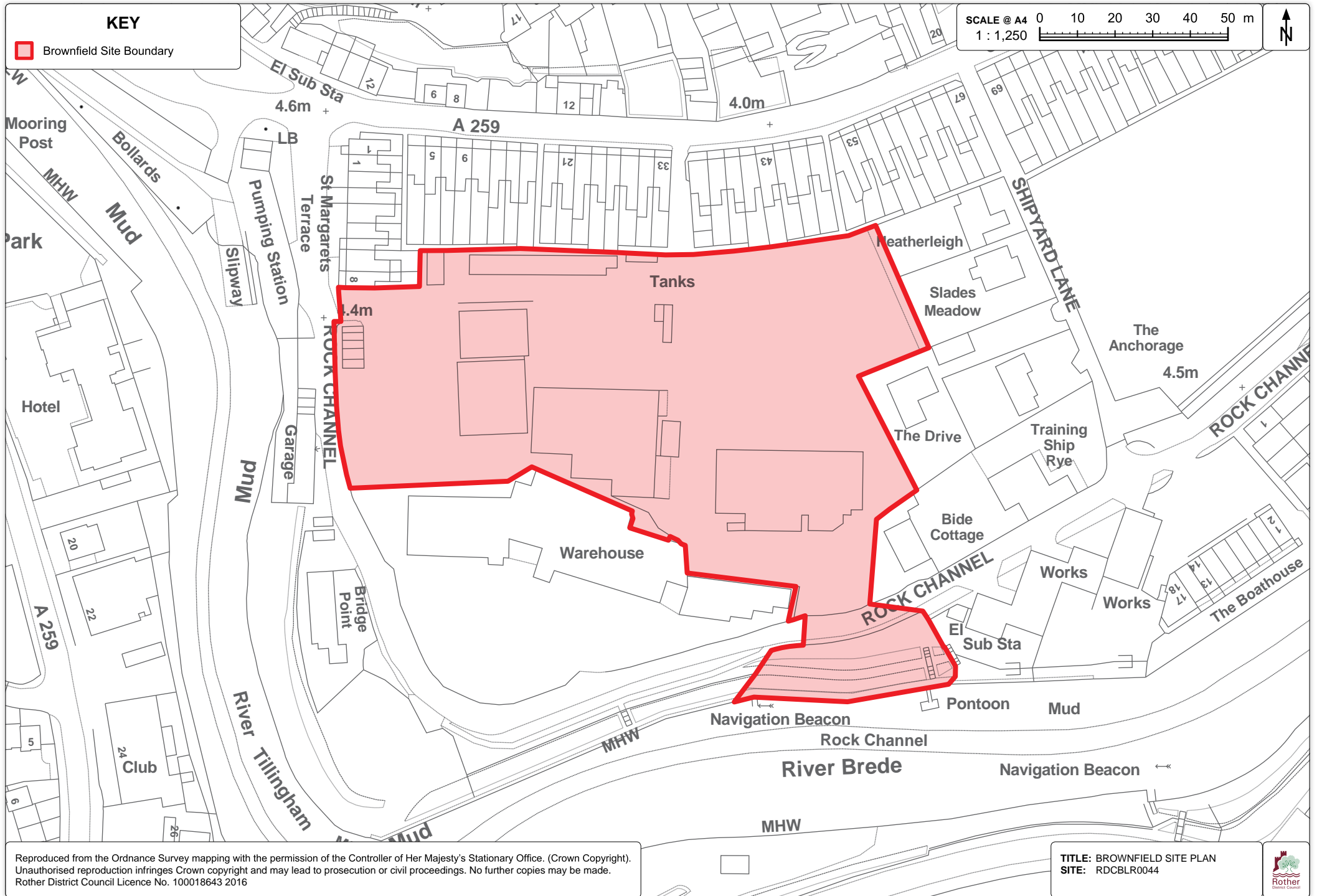
TITLE: BROWNFIELD SITE PLAN
SITE: RDCBLR0043



KEY

 Brownfield Site Boundary

SCALE @ A4 0 10 20 30 40 50 m
1 : 1,250 



Reproduced from the Ordnance Survey mapping with the permission of the Controller of Her Majesty's Stationary Office. (Crown Copyright).
Unauthorised reproduction infringes Crown copyright and may lead to prosecution or civil proceedings. No further copies may be made.
Rother District Council Licence No. 100018643 2016

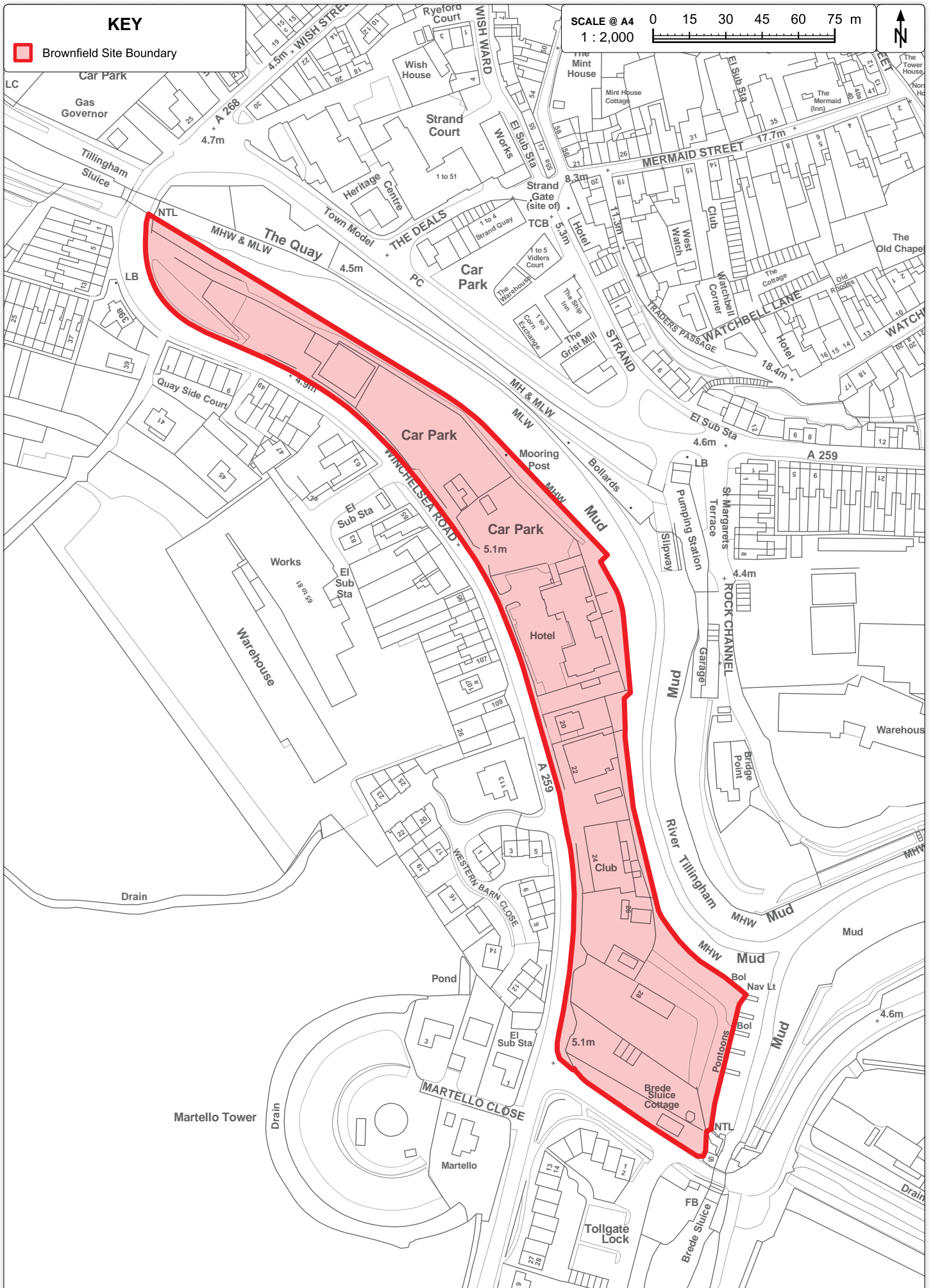

TITLE: BROWNFIELD SITE PLAN
SITE: RDCBLR0044




KEY

■ Brownfield Site Boundary

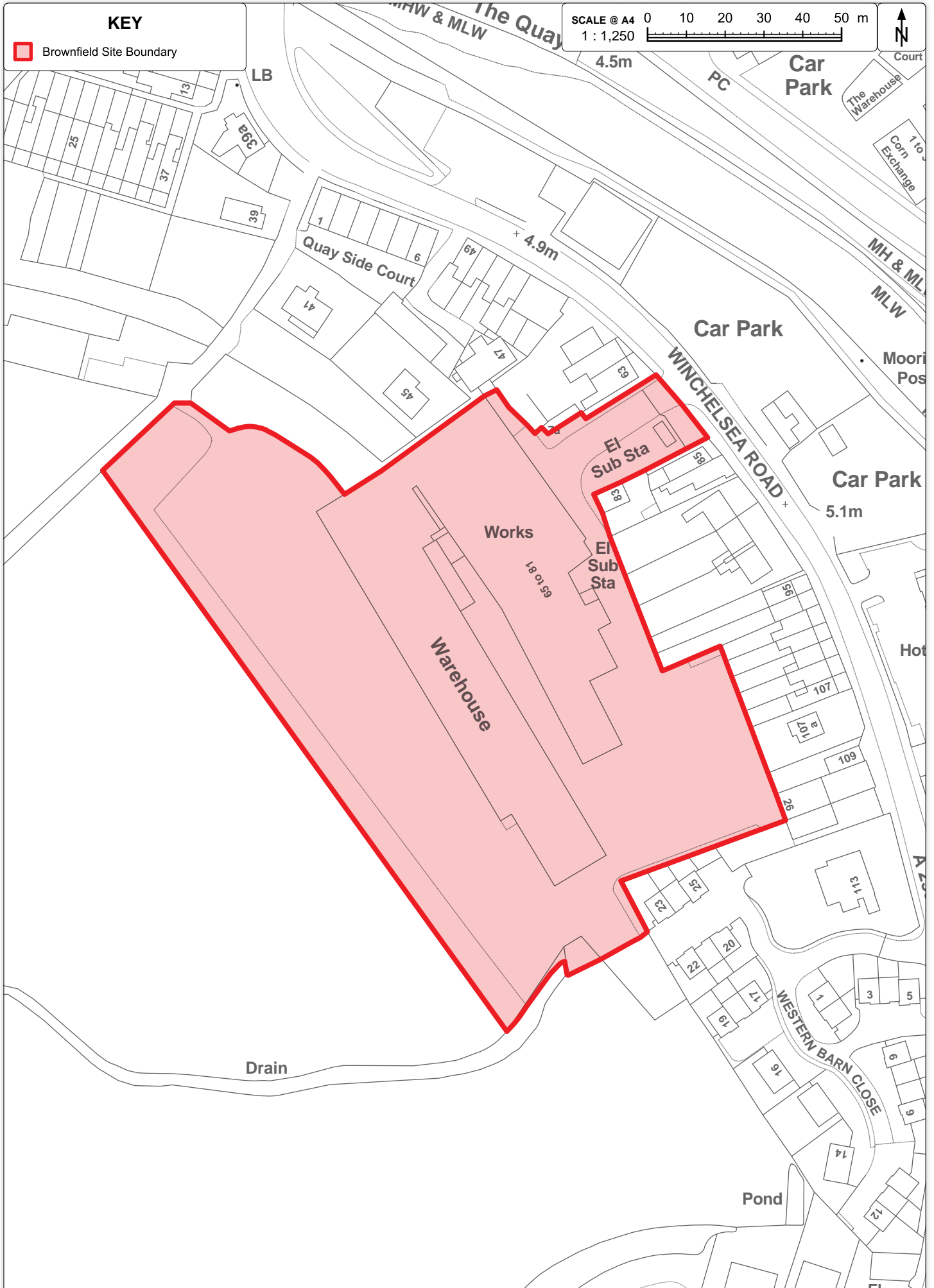
SCALE @ A4
1 : 2,000




KEY

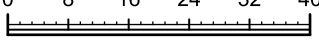
 Brownfield Site Boundary

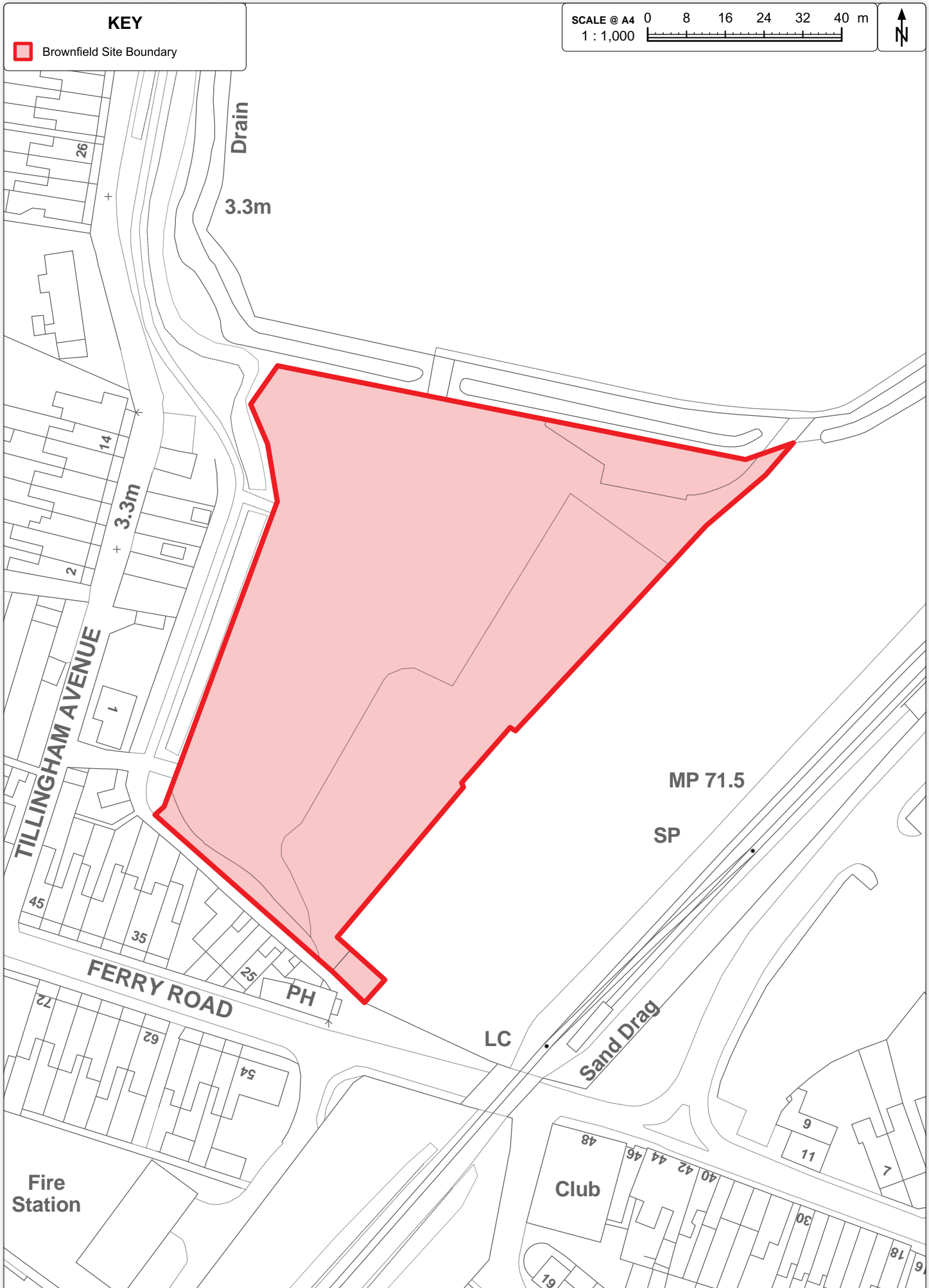
SCALE @ A4 0 10 20 30 40 50 m
1 : 1,250




KEY


 Brownfield Site Boundary

SCALE @ A4 0 8 16 24 32 40 m
1 : 1,000 



KEY

 Brownfield Site Boundary

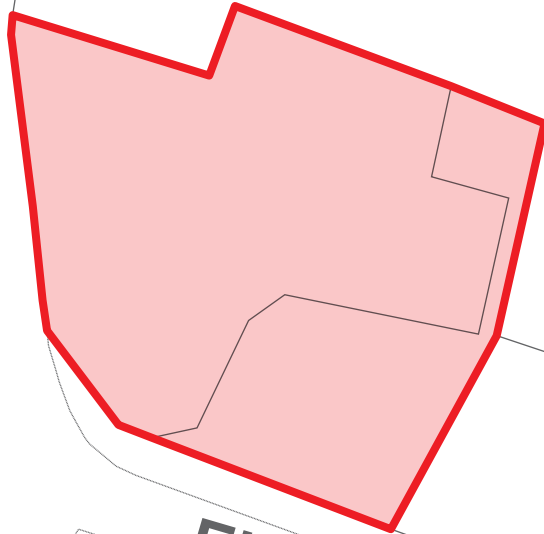
SCALE @ A4 0 4 8 12 16 20 m
1 : 500 



LB

Platform

Platform



1

2

El Sub Sta

Station House

CRAIG C

20


19

Reproduced from the Ordnance Survey mapping with the permission of the Controller of Her Majesty's Stationary Office. (Crown Copyright).
Unauthorised reproduction infringes Crown copyright and may lead to prosecution or civil proceedings. No further copies may be made.
Rother District Council Licence No. 100018643 2016

TITLE: BROWNFIELD SITE PLAN
SITE: RDCBLR0048



KEY

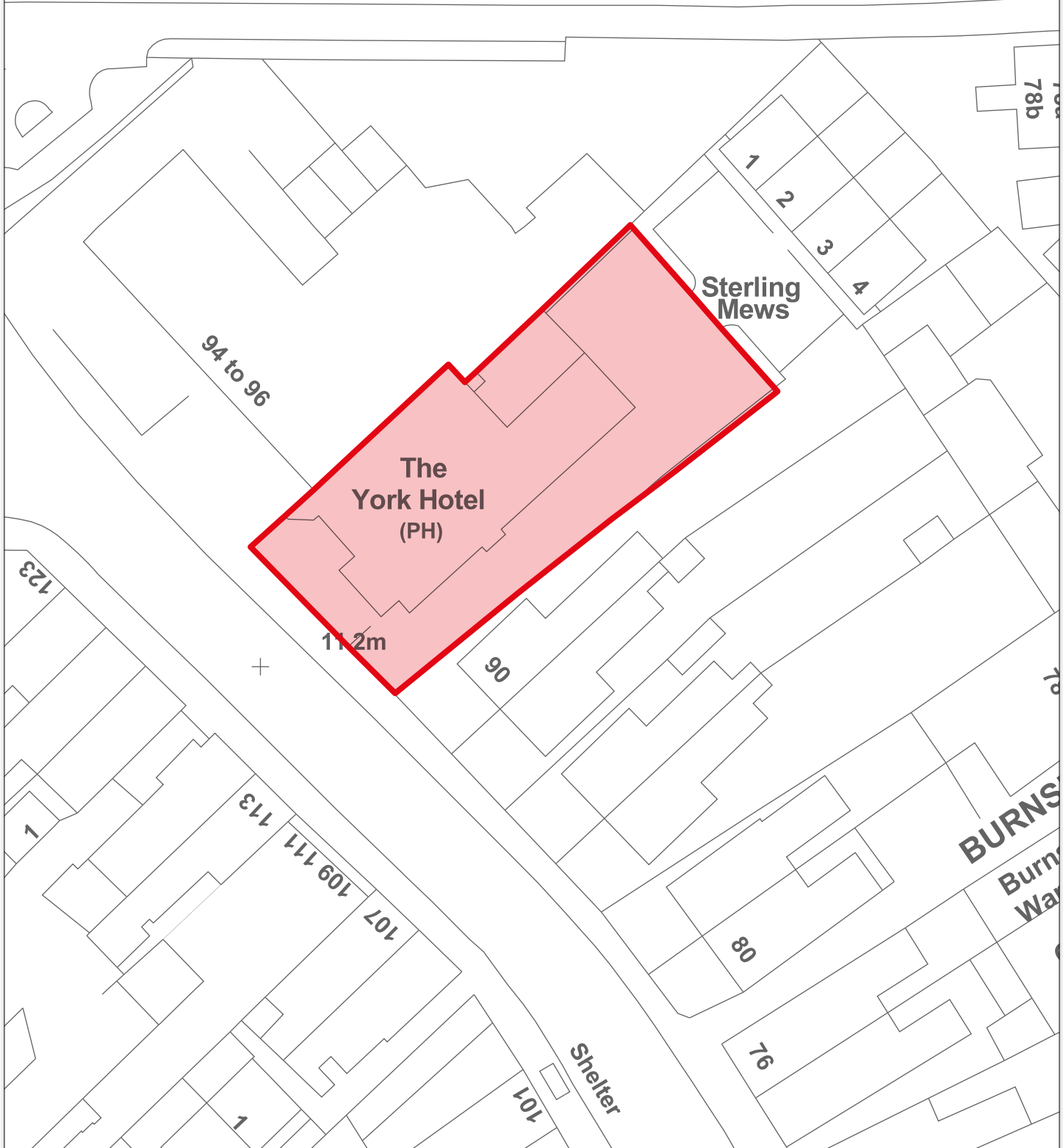
 Brownfield Site Boundary

SCALE @ A4 0 4 8 12 16 20 m
1 : 500




ED & Ward

BELLE HILL



KEY

 Brownfield Site Boundary


SCALE @ A4 0 4 8 12 16 20 m
1 : 500



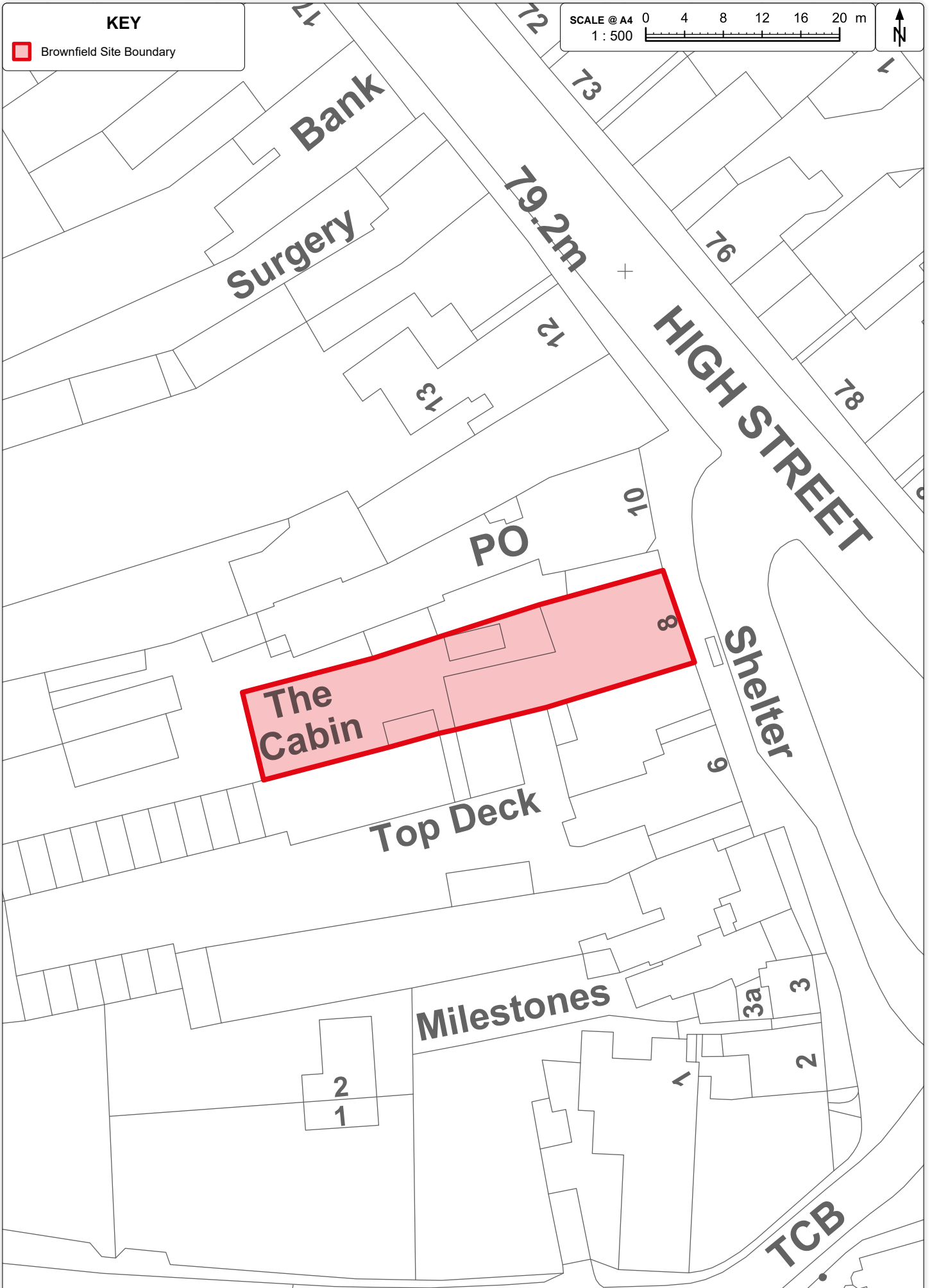
BEXHILL



KEY

 Brownfield Site Boundary

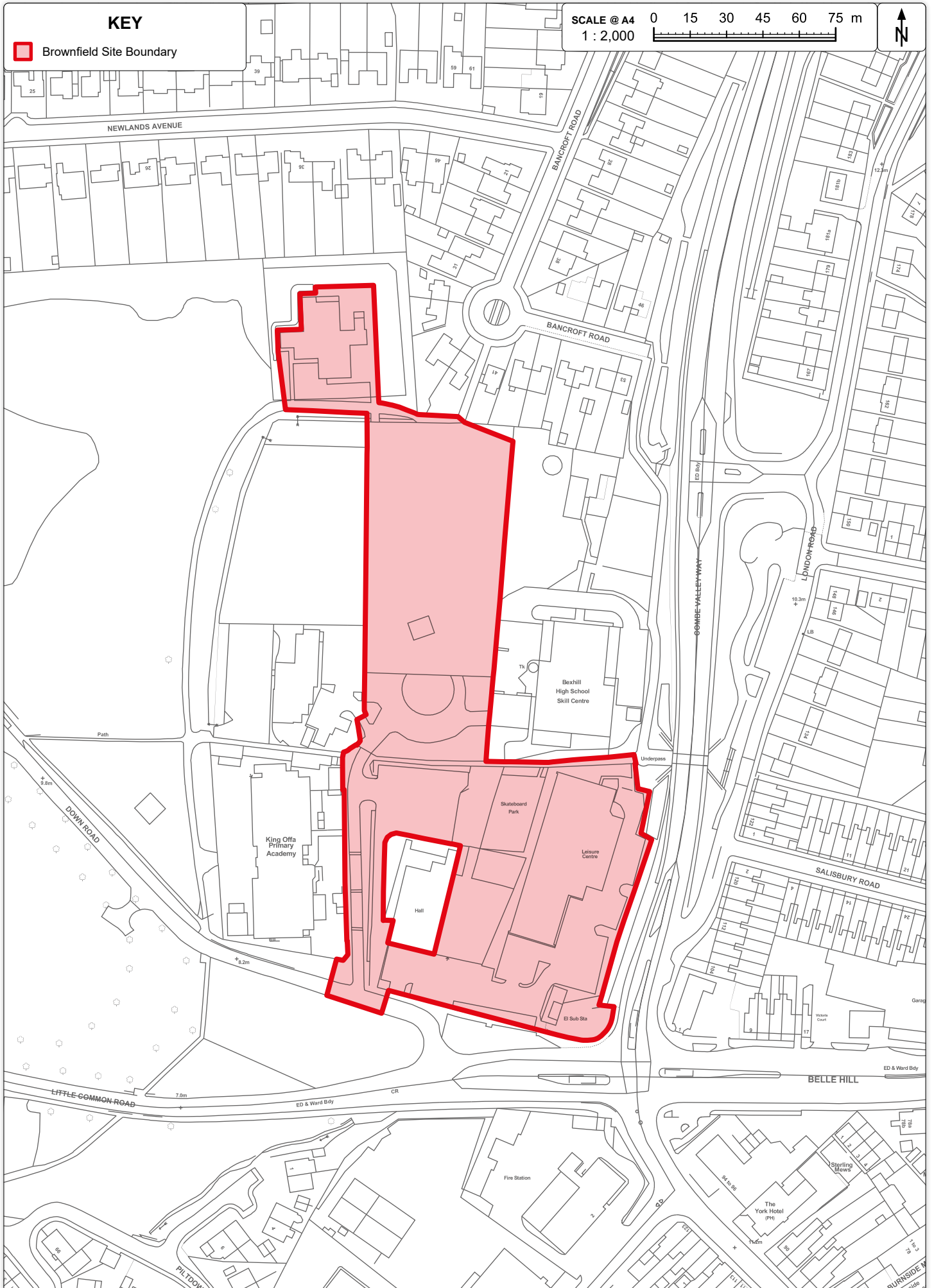
SCALE @ A4 0 4 8 12 16 20 m
1 : 500



KEY

 Brownfield Site Boundary

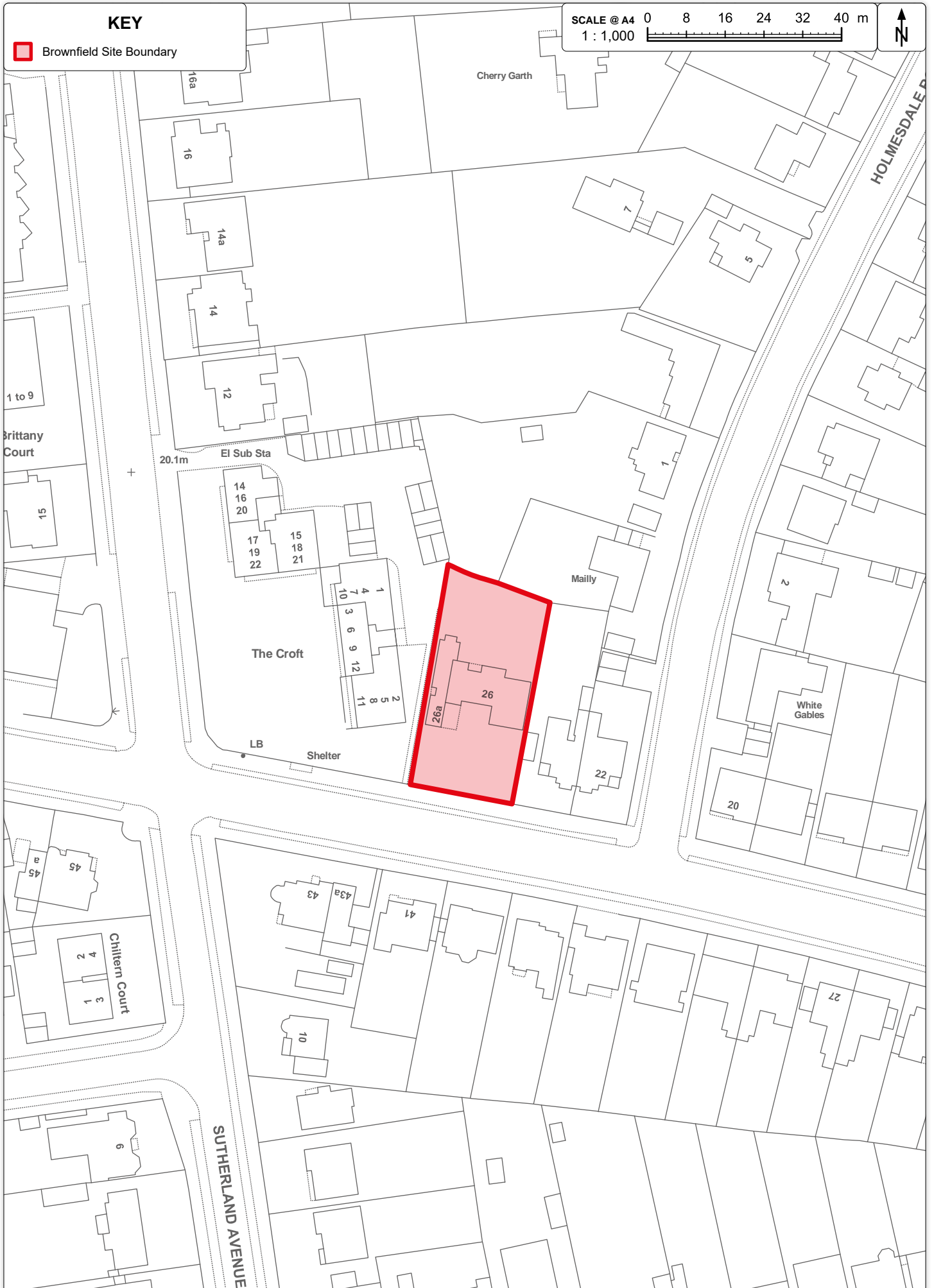
SCALE @ A4 0 15 30 45 60 75 m
1 : 2,000




KEY

 Brownfield Site Boundary

SCALE @ A4 0 8 16 24 32 40 m
1 : 1,000




KEY


 Brownfield Site Boundary

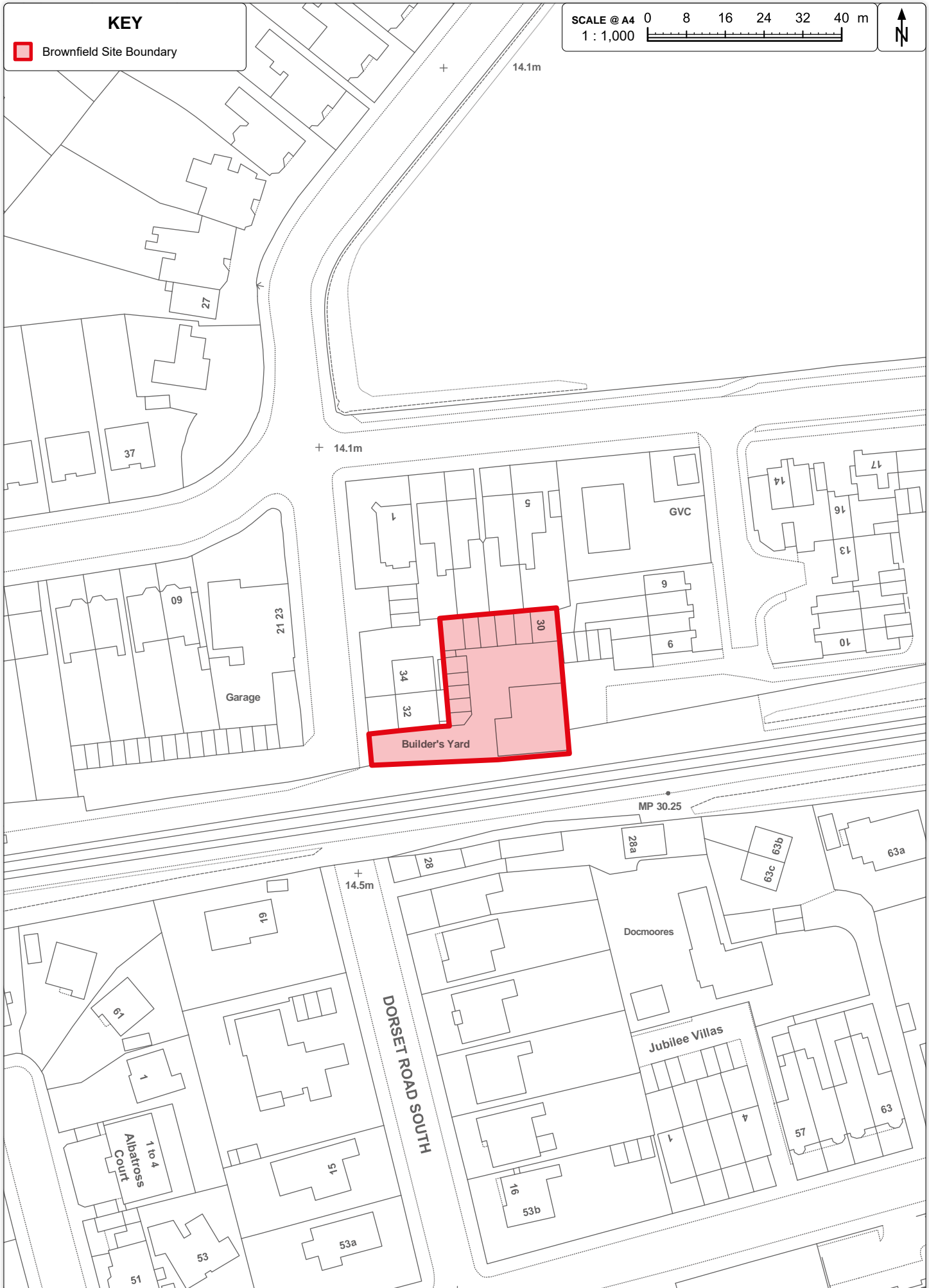
SCALE @ A4 0 8 16 24 32 40 m
1 : 1,000



KEY

 Brownfield Site Boundary

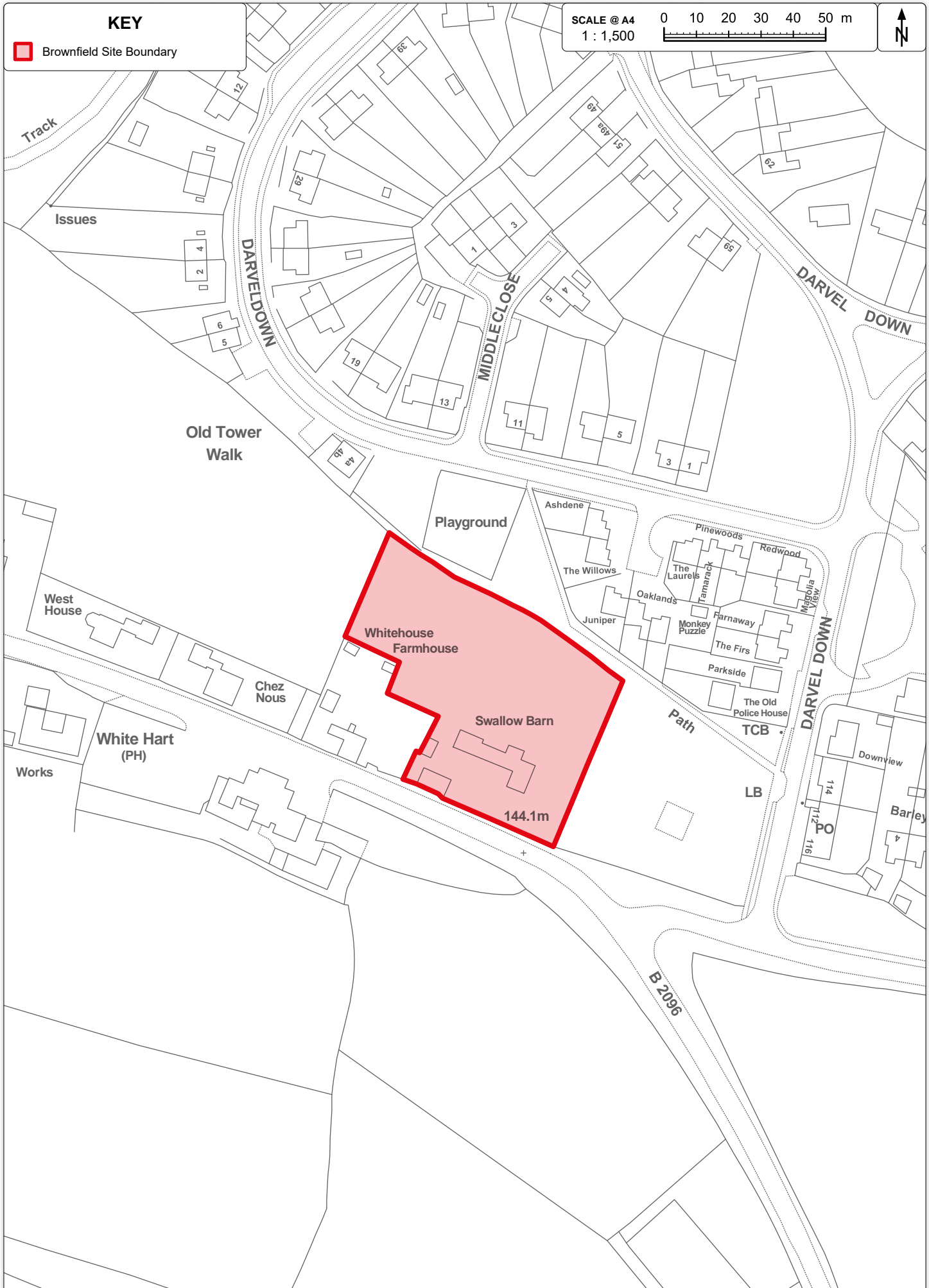
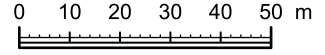
SCALE @ A4 0 8 16 24 32 40 m
1 : 1,000 




KEY

 Brownfield Site Boundary

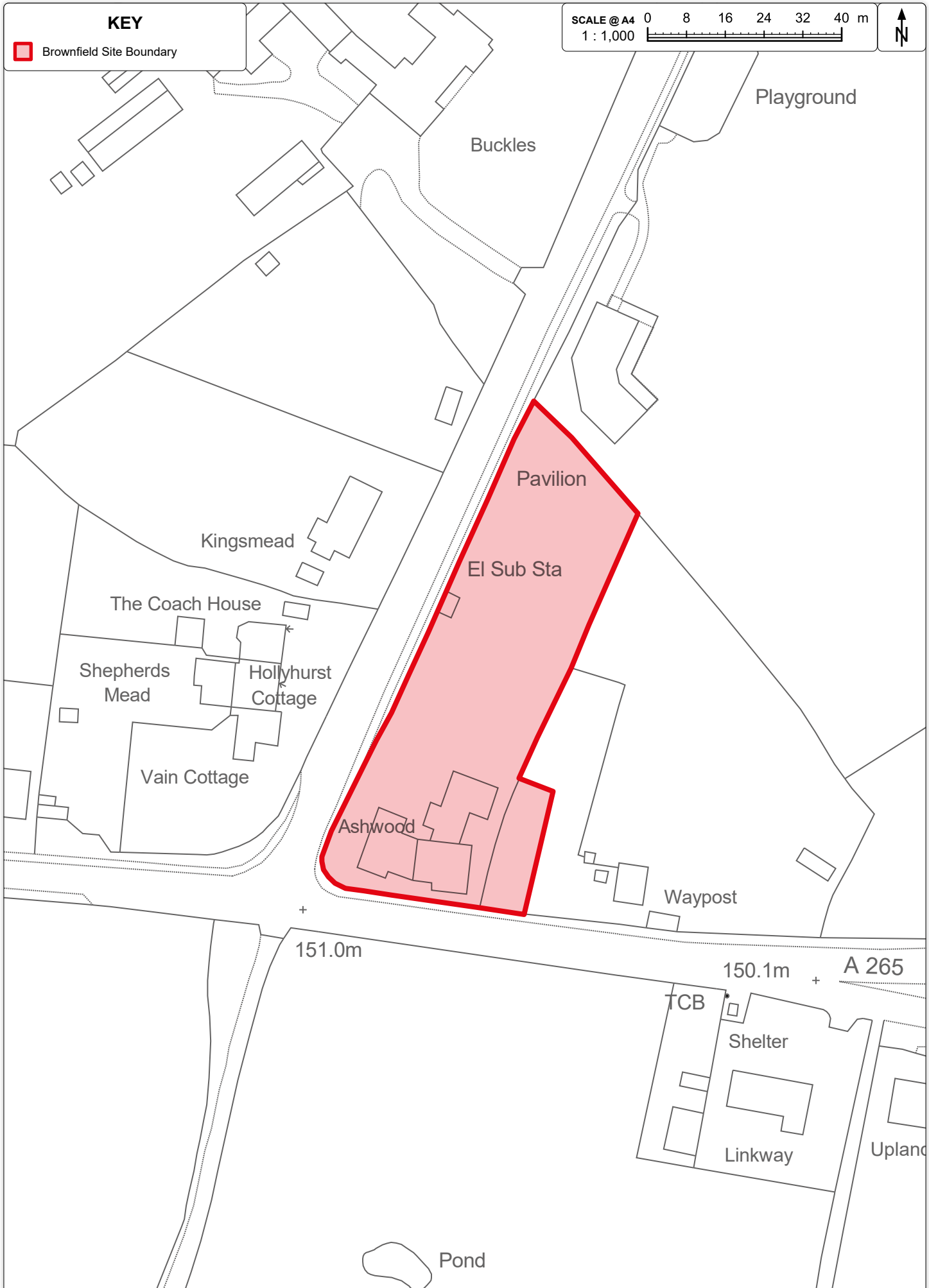
SCALE @ A4
1 : 1,500



KEY

 Brownfield Site Boundary

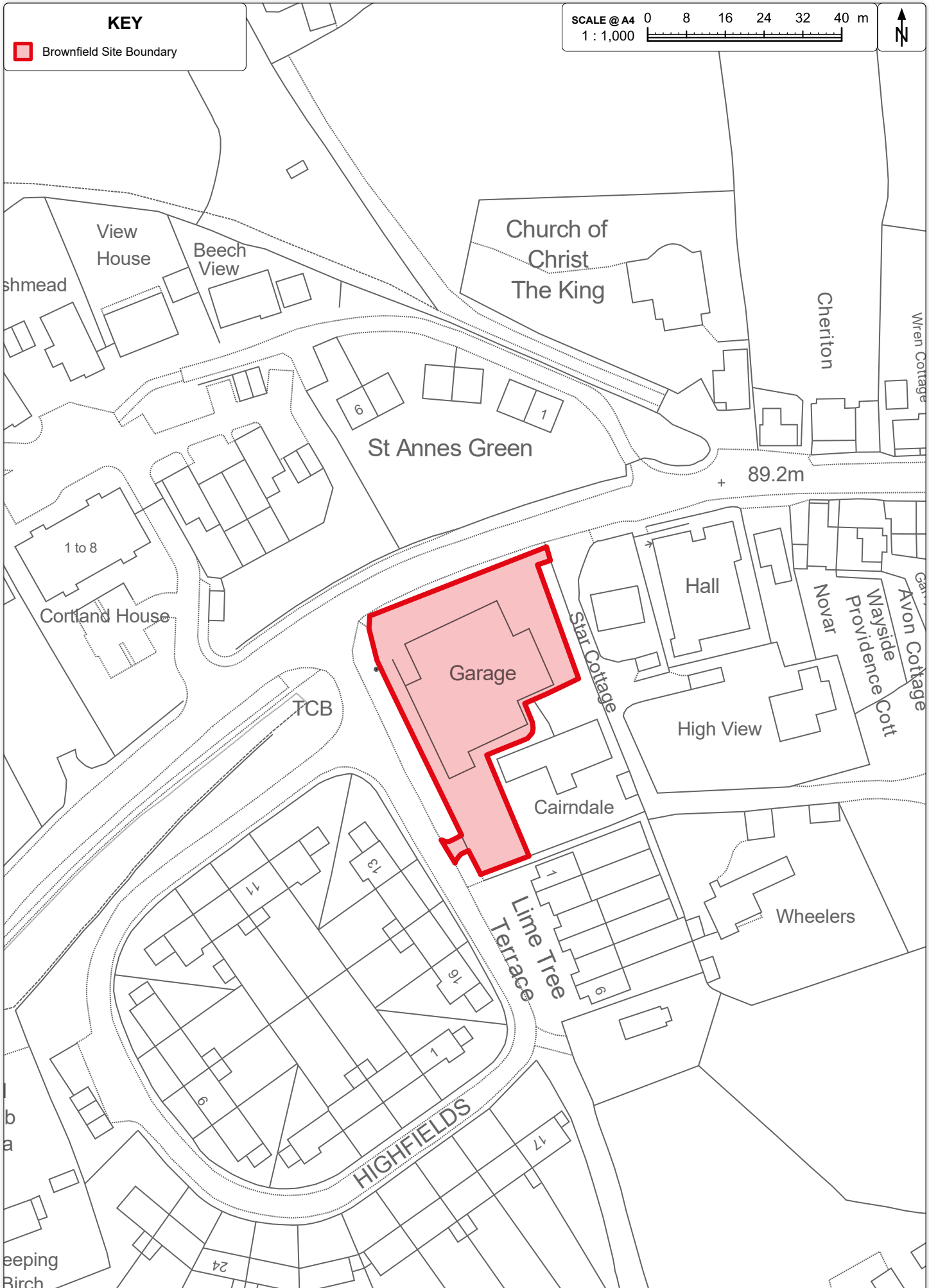
SCALE @ A4 0 8 16 24 32 40 m
1 : 1,000



KEY

 Brownfield Site Boundary

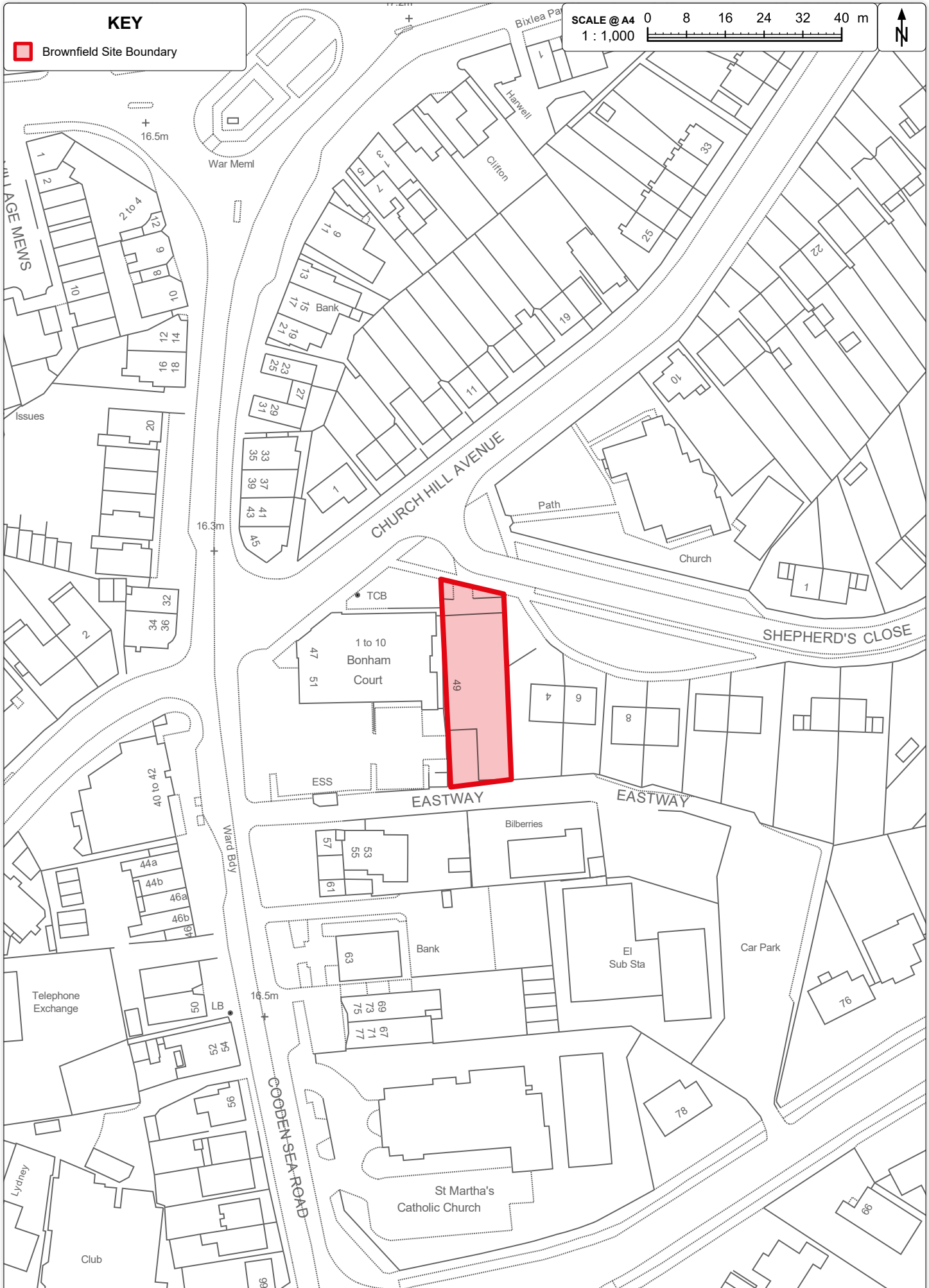
SCALE @ A4 0 8 16 24 32 40 m
1 : 1,000 



KEY

 Brownfield Site Boundary

SCALE @ A4 0 8 16 24 32 40 m
1 : 1,000



KEY

 Brownfield Site Boundary

SCALE @ A4 0 8 16 24 32 40 m
1 : 1,000

