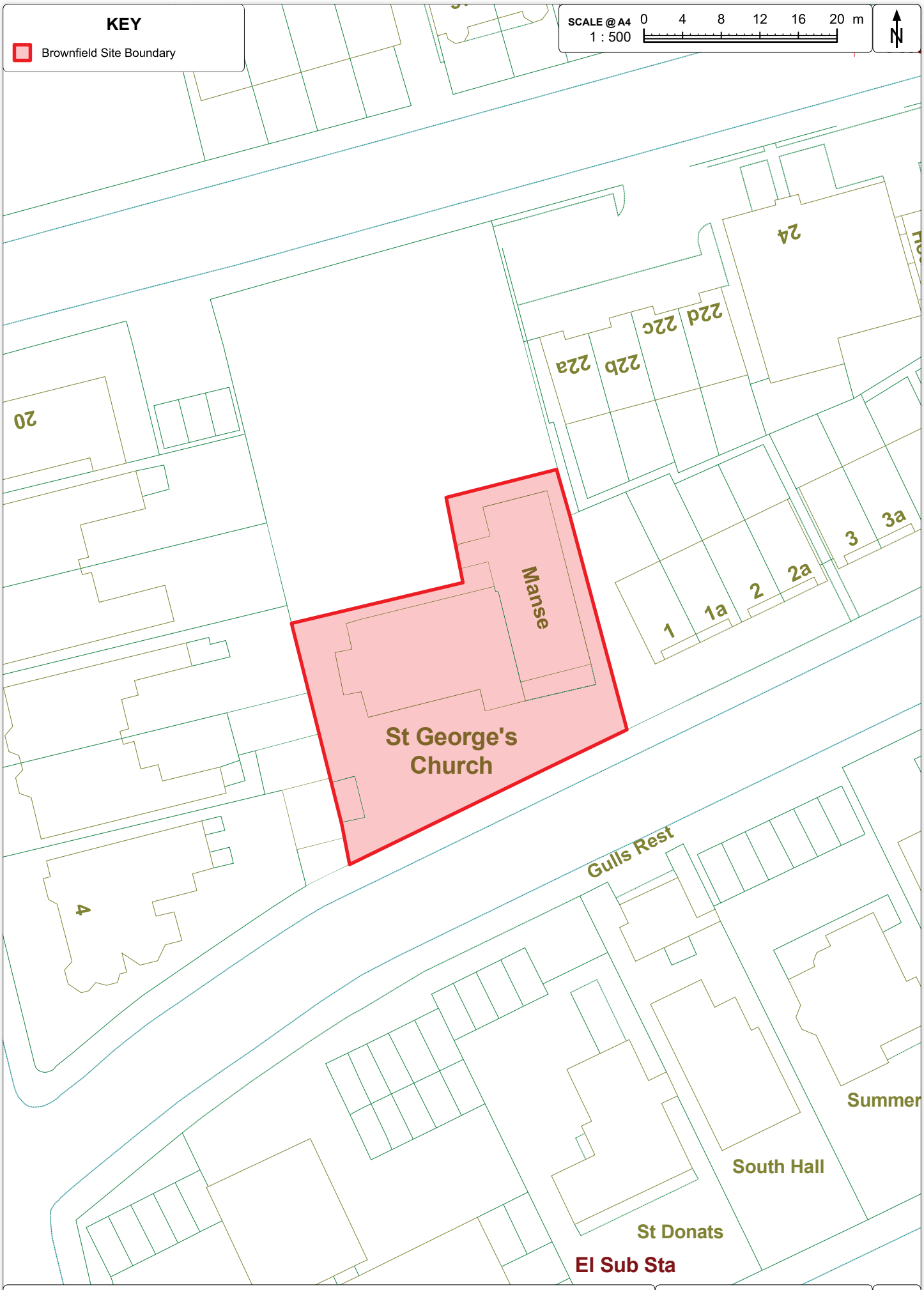

Reproduced from the Ordnance Survey mapping with the permission of the Controller of Her Majesty's Stationary Office. (Crown Copyright). Unauthorised reproduction infringes Crown copyright and may lead to prosecution or civil proceedings. No further copies may be made. Rother District Council Licence No. 100018643 2016

TITLE: BROWNFIELD SITE PLAN
SITE: RDCBLR0001

Rother District Council

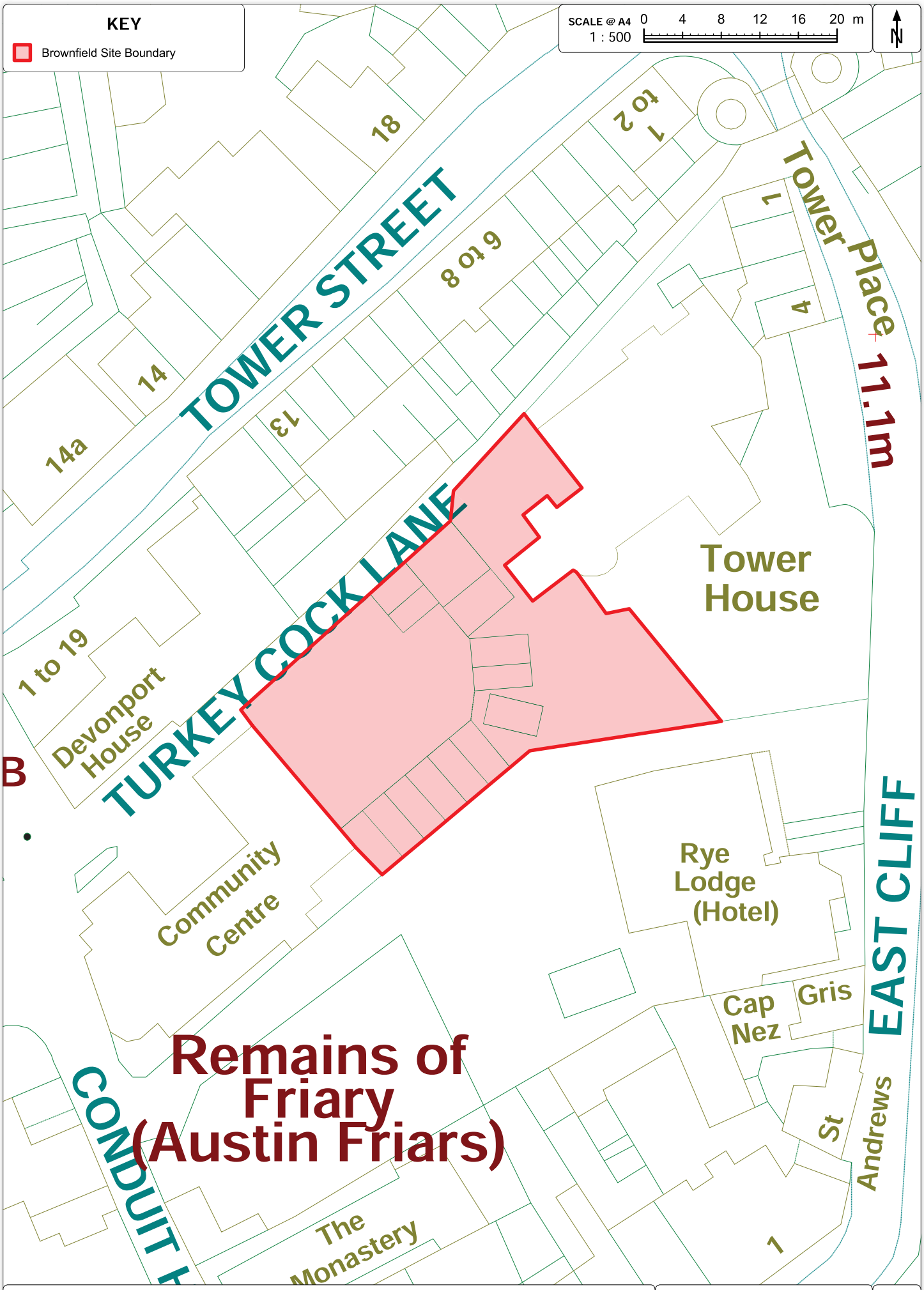

Reproduced from the Ordnance Survey mapping with the permission of the Controller of Her Majesty's Stationary Office. (Crown Copyright). Unauthorised reproduction infringes Crown copyright and may lead to prosecution or civil proceedings. No further copies may be made. Rother District Council Licence No. 100018643 2016

TITLE: BROWNFIELD SITE PLAN
SITE: RDCBLR0002

Rother District Council

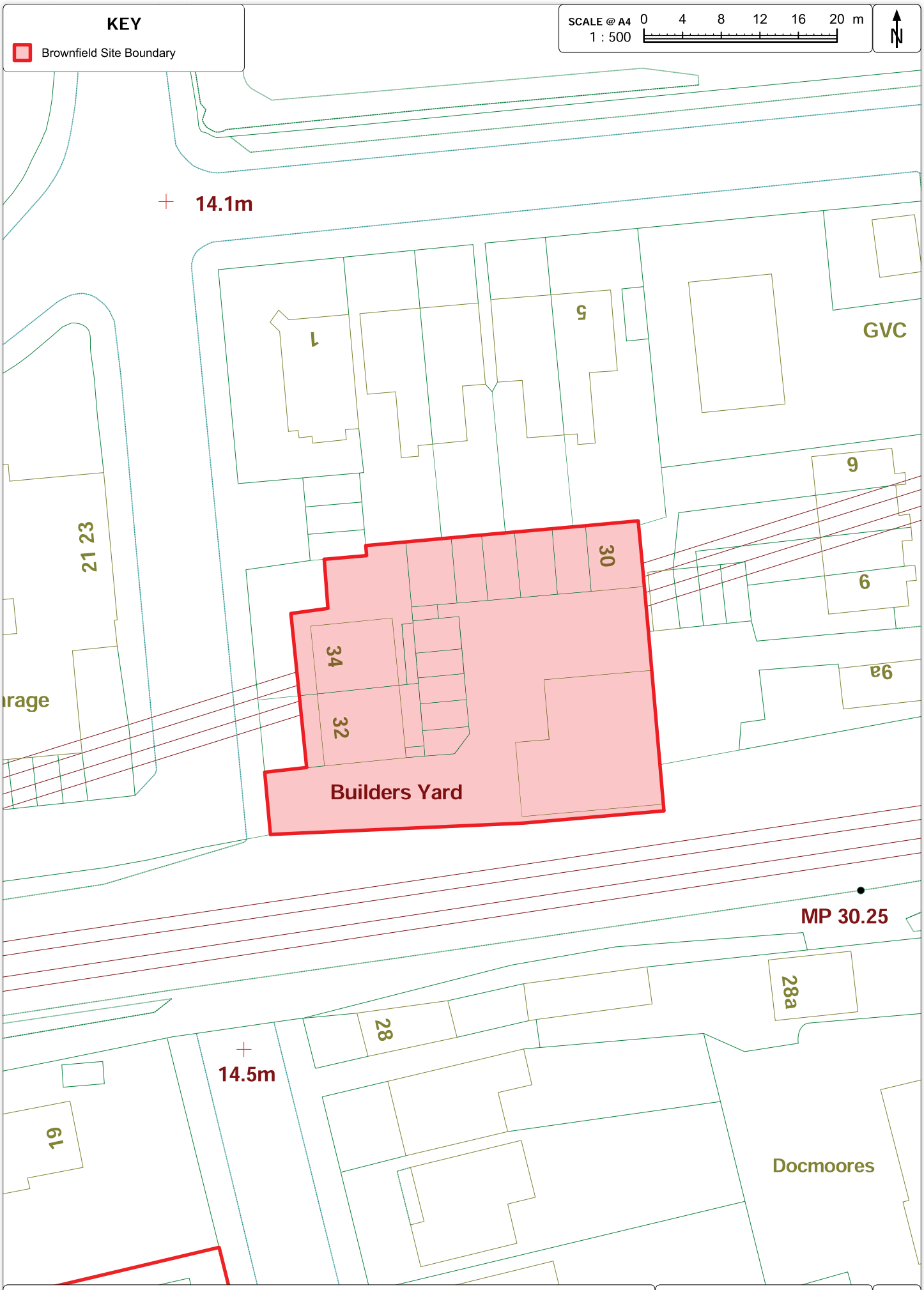

Reproduced from the Ordnance Survey mapping with the permission of the Controller of Her Majesty's Stationary Office. (Crown Copyright). Unauthorised reproduction infringes Crown copyright and may lead to prosecution or civil proceedings. No further copies may be made. Rother District Council Licence No. 100018643 2016

TITLE: BROWNFIELD SITE PLAN
SITE: RDCBLR0004

Rother District Council

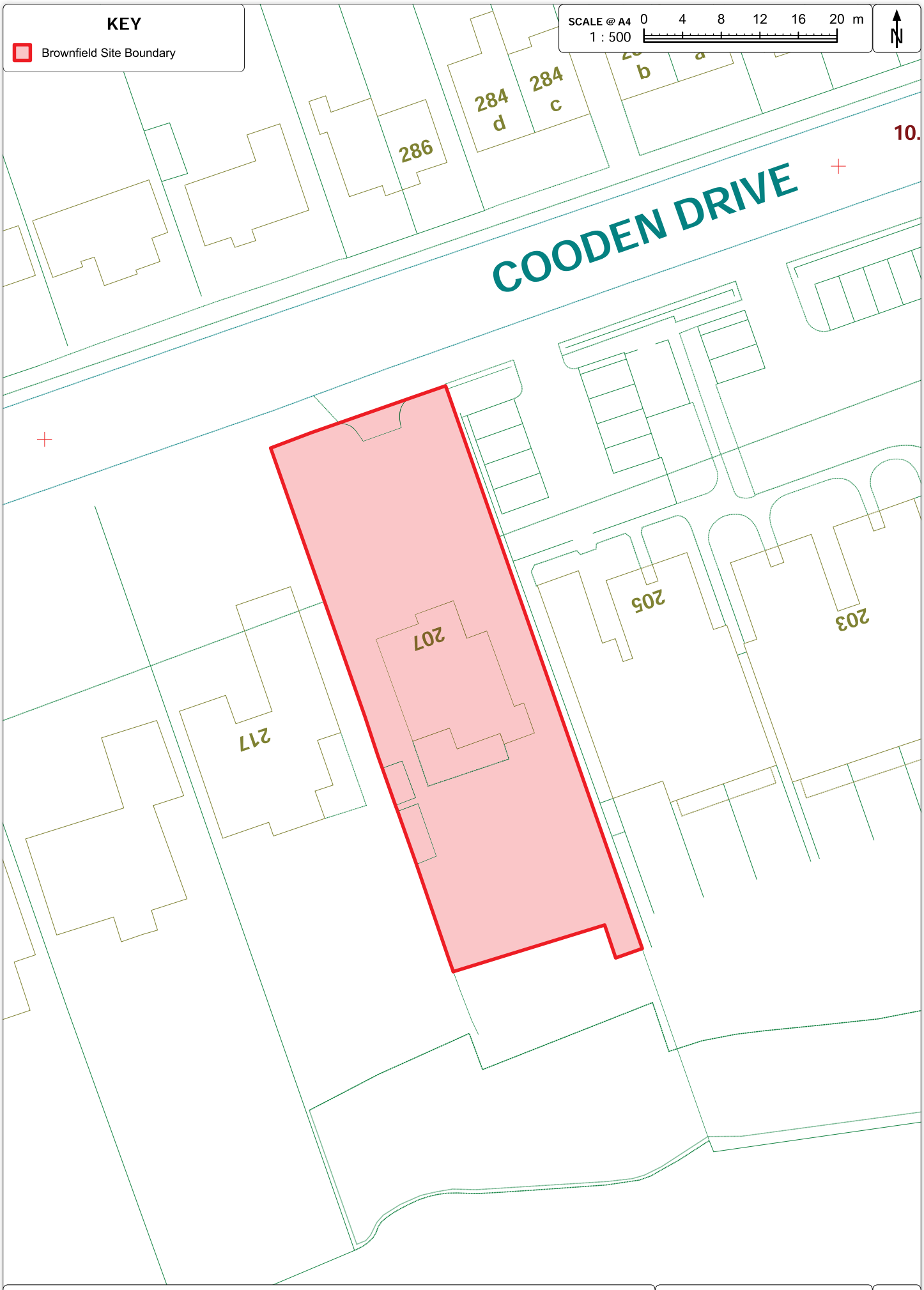

Reproduced from the Ordnance Survey mapping with the permission of the Controller of Her Majesty's Stationary Office. (Crown Copyright). Unauthorised reproduction infringes Crown copyright and may lead to prosecution or civil proceedings. No further copies may be made. Rother District Council Licence No. 100018643 2016

TITLE: BROWNFIELD SITE PLAN
SITE: RDCBLR0005

Rother District Council

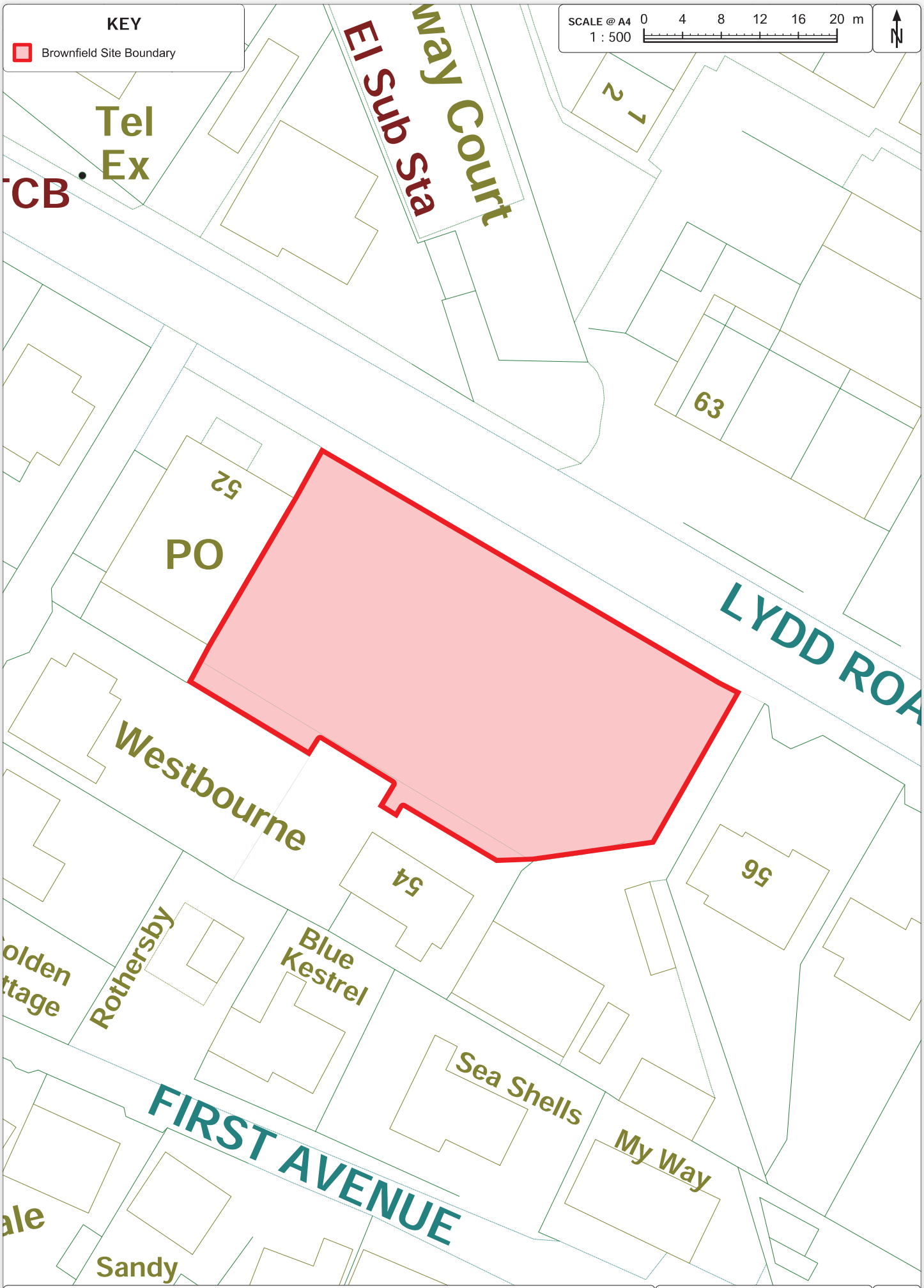

Reproduced from the Ordnance Survey mapping with the permission of the Controller of Her Majesty's Stationary Office. (Crown Copyright). Unauthorised reproduction infringes Crown copyright and may lead to prosecution or civil proceedings. No further copies may be made. Rother District Council Licence No. 100018643 2016

TITLE: BROWNFIELD SITE PLAN
SITE: RDCBLR0006

Rother District Council

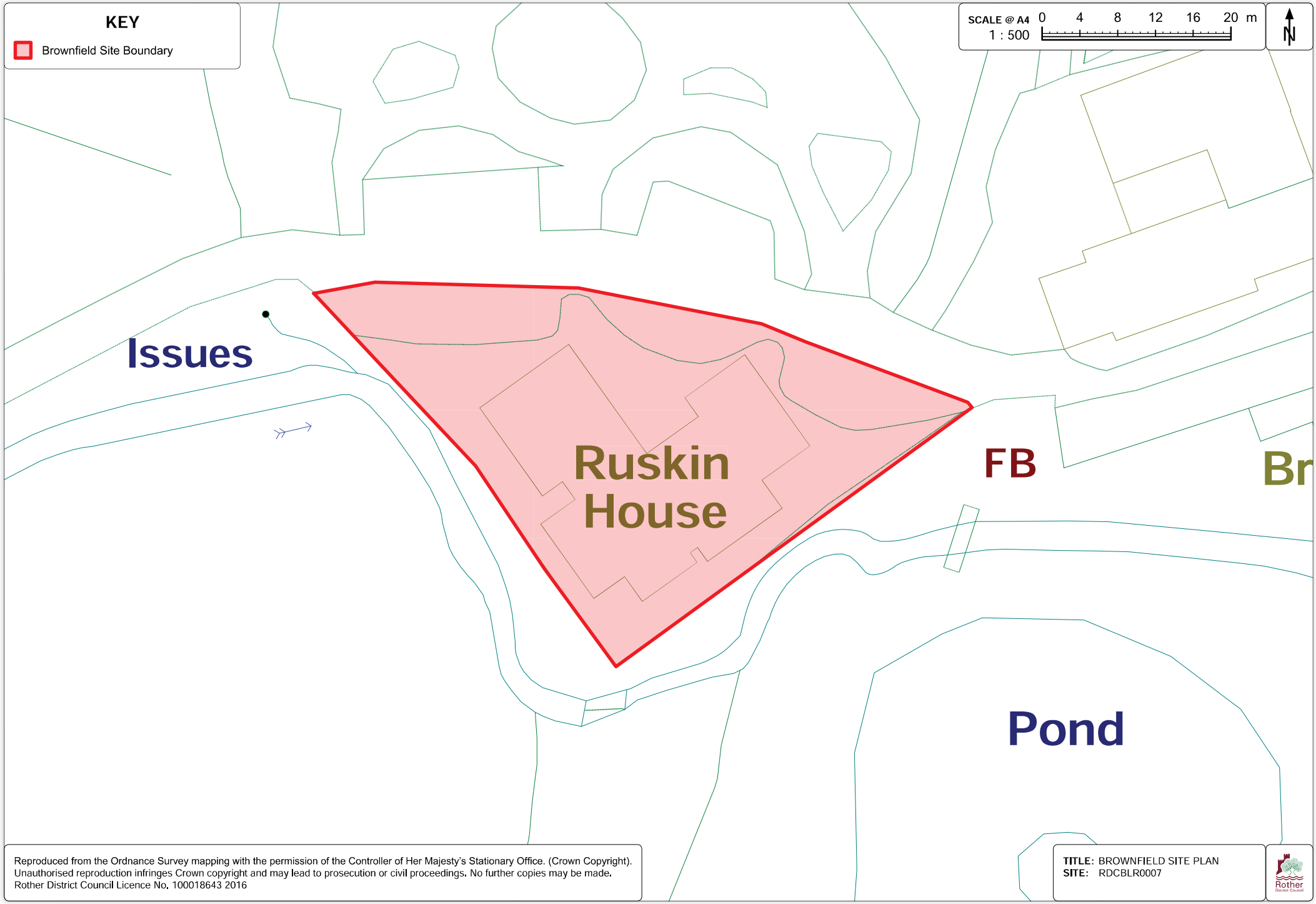

Reproduced from the Ordnance Survey mapping with the permission of the Controller of Her Majesty's Stationary Office. (Crown Copyright). Unauthorised reproduction infringes Crown copyright and may lead to prosecution or civil proceedings. No further copies may be made. Rother District Council Licence No. 100018643 2016

TITLE: BROWNFIELD SITE PLAN
SITE: RDCBLR0007

Rother District Council

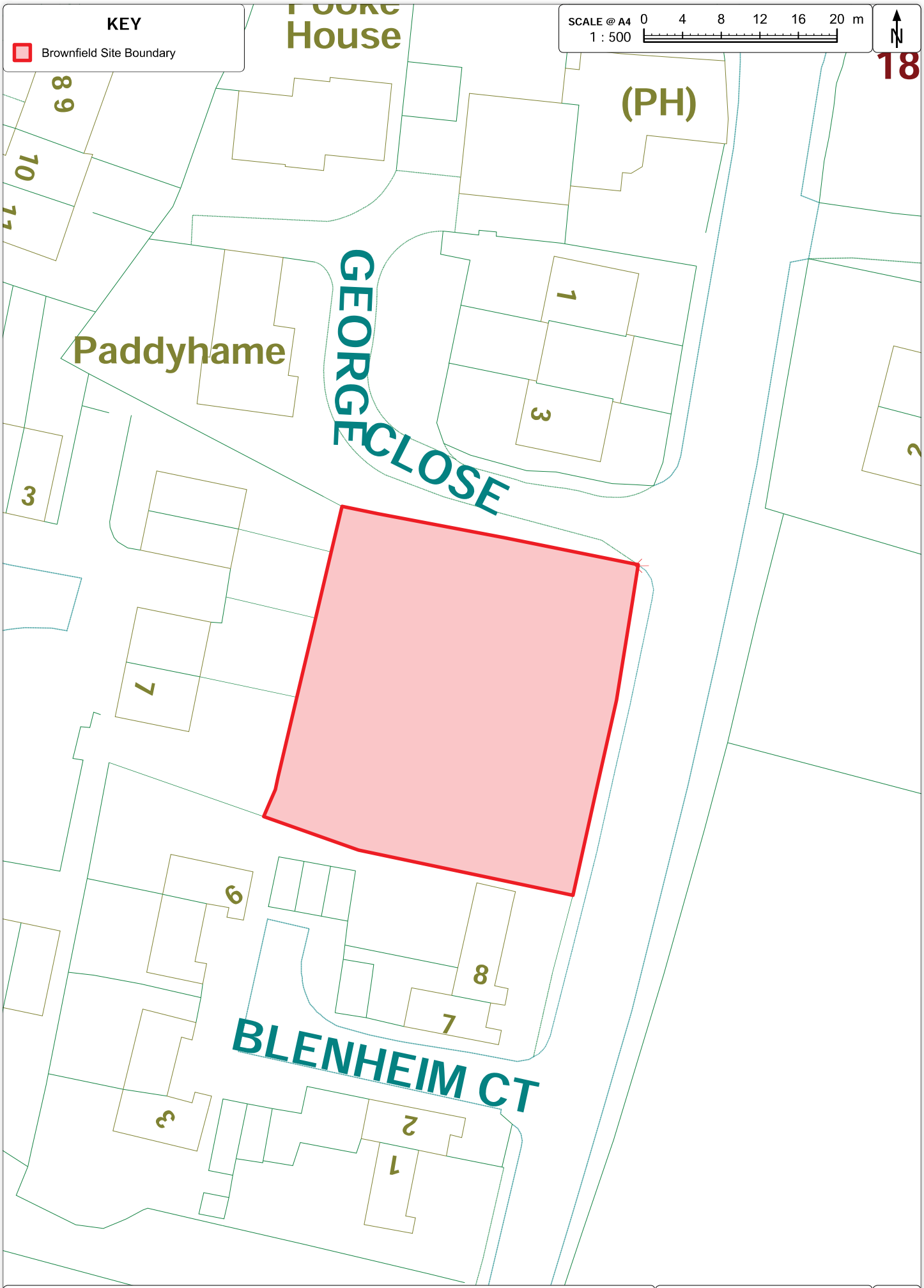

Reproduced from the Ordnance Survey mapping with the permission of the Controller of Her Majesty's Stationary Office. (Crown Copyright). Unauthorised reproduction infringes Crown copyright and may lead to prosecution or civil proceedings. No further copies may be made. Rother District Council Licence No. 100018643 2016

TITLE: BROWNFIELD SITE PLAN
SITE: RDCBLR0008

Rother District Council

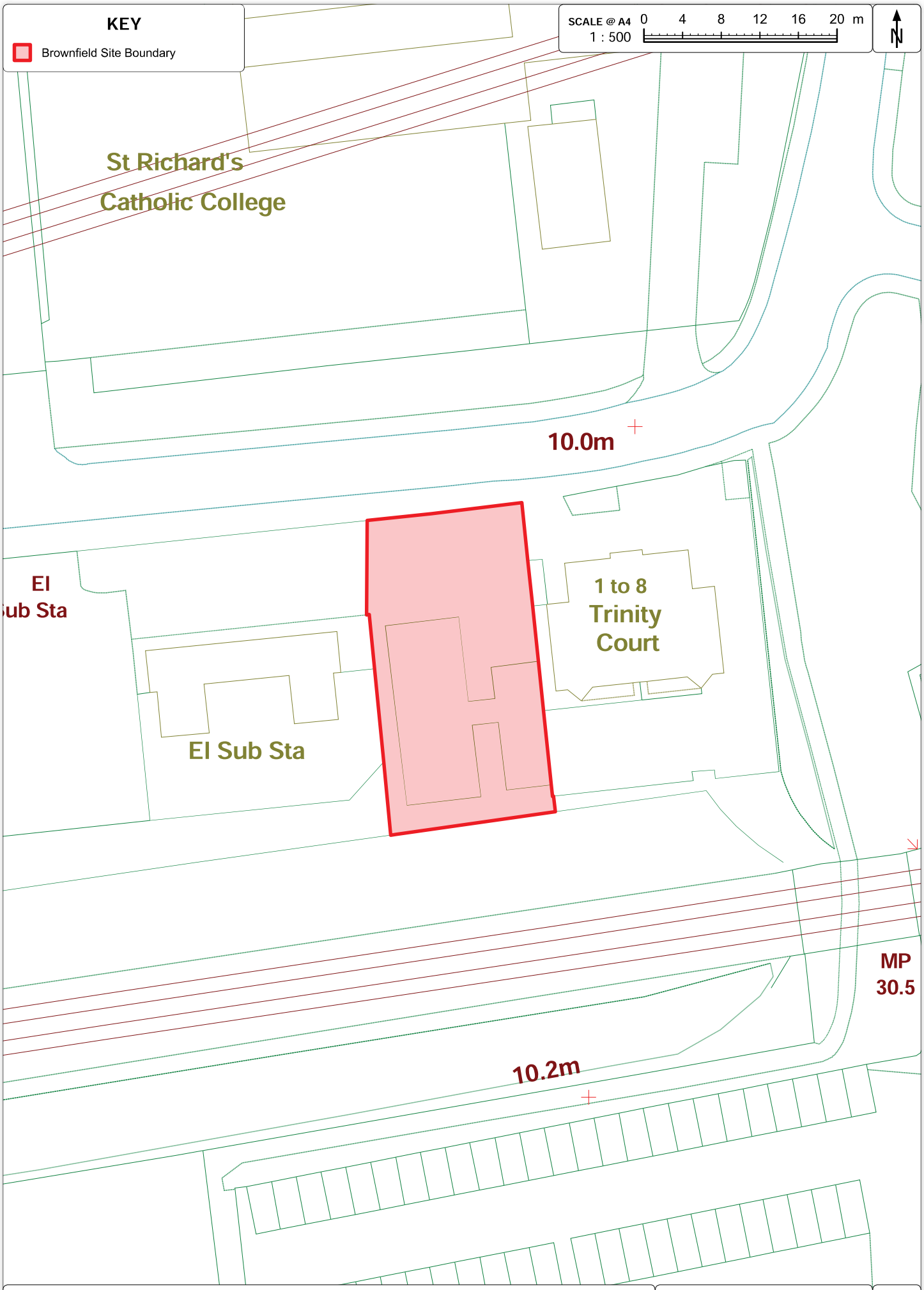

Reproduced from the Ordnance Survey mapping with the permission of the Controller of Her Majesty's Stationary Office. (Crown Copyright). Unauthorised reproduction infringes Crown copyright and may lead to prosecution or civil proceedings. No further copies may be made. Rother District Council Licence No. 100018643 2016

TITLE: BROWNFIELD SITE PLAN
SITE: RDCBLR0009

Rother District Council

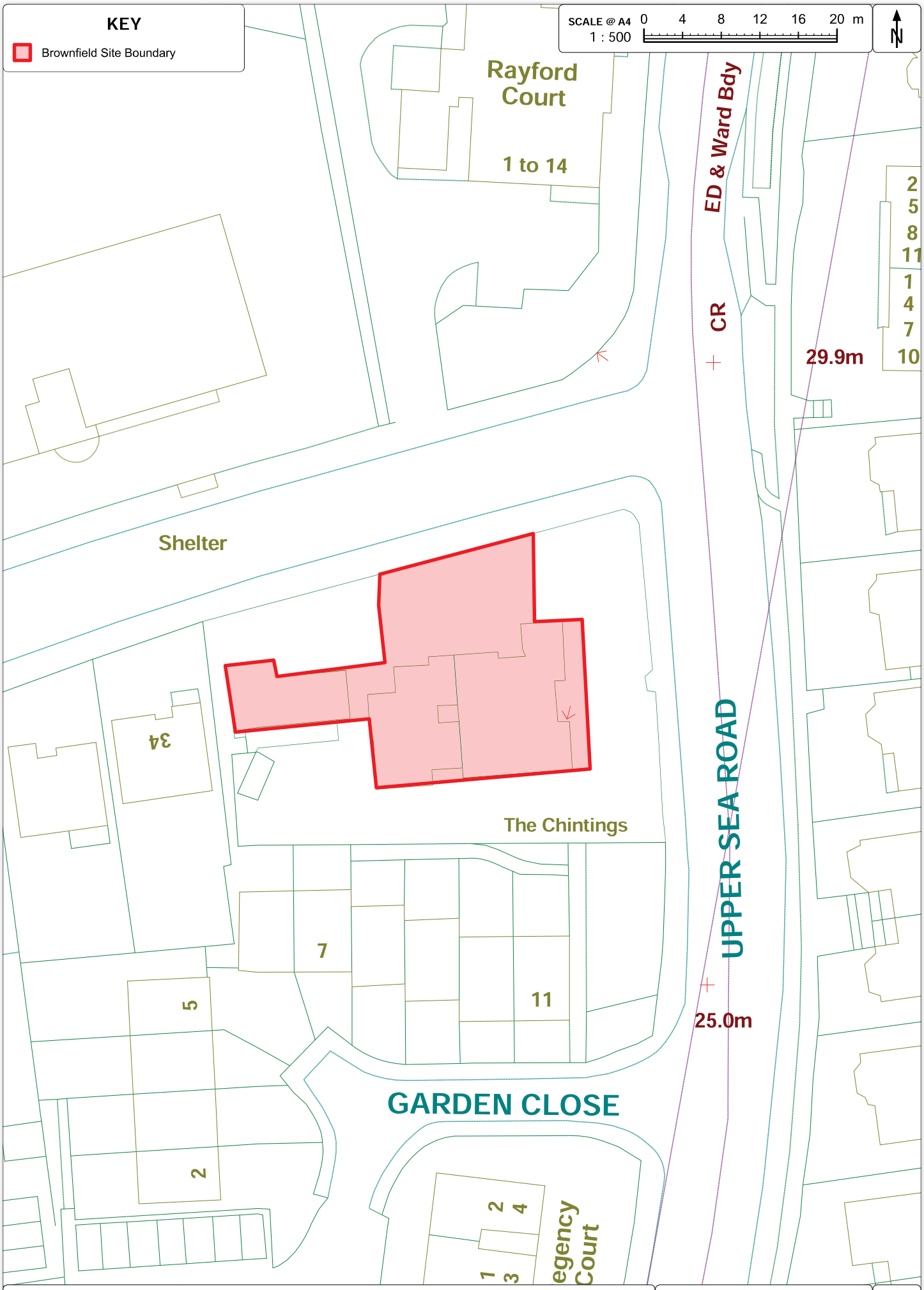

Reproduced from the Ordnance Survey mapping with the permission of the Controller of Her Majesty's Stationary Office. (Crown Copyright). Unauthorised reproduction infringes Crown copyright and may lead to prosecution or civil proceedings. No further copies may be made. Rother District Council Licence No. 100018643 2016

TITLE: BROWNFIELD SITE PLAN
SITE: RDCBLR0010

Rother District Council

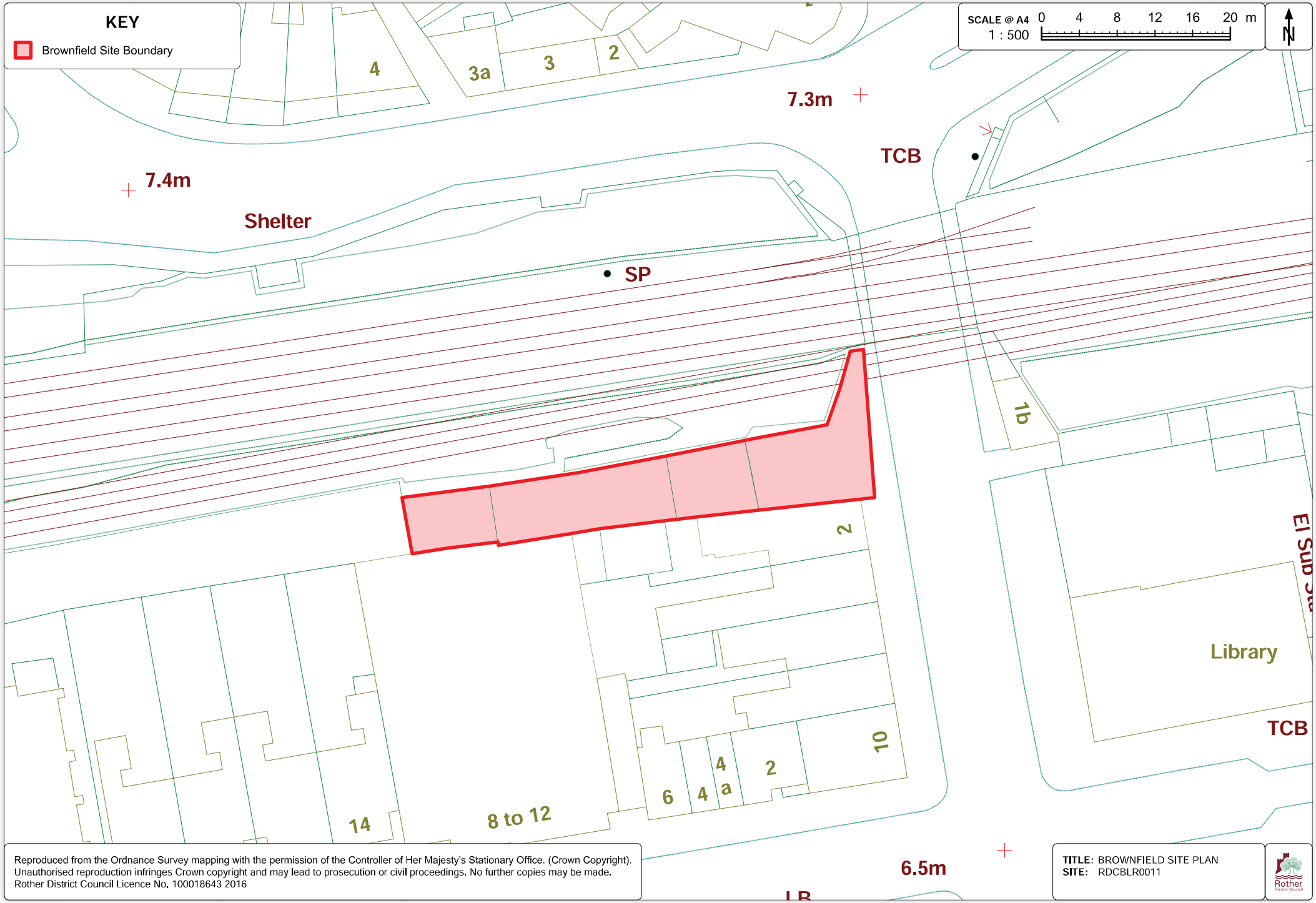

Reproduced from the Ordnance Survey mapping with the permission of the Controller of Her Majesty's Stationary Office. (Crown Copyright). Unauthorised reproduction infringes Crown copyright and may lead to prosecution or civil proceedings. No further copies may be made. Rother District Council Licence No. 100018643 2016

TITLE: BROWNFIELD SITE PLAN
SITE: RDCBLR0011

Rother District Council

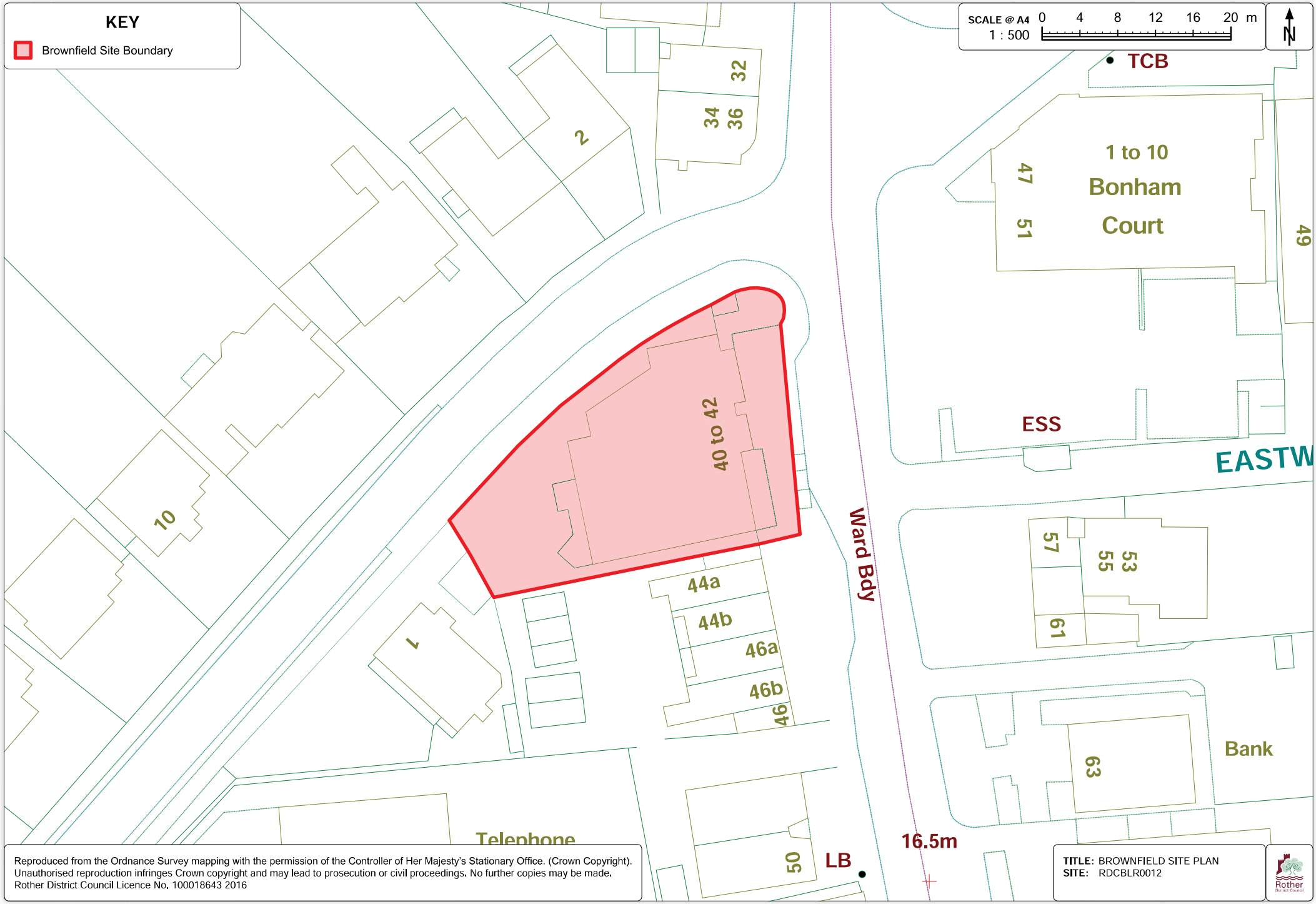

Reproduced from the Ordnance Survey mapping with the permission of the Controller of Her Majesty's Stationary Office. (Crown Copyright). Unauthorised reproduction infringes Crown copyright and may lead to prosecution or civil proceedings. No further copies may be made. Rother District Council Licence No. 100018643 2016

TITLE: BROWNFIELD SITE PLAN
SITE: RDCBLR0012

Rother District Council

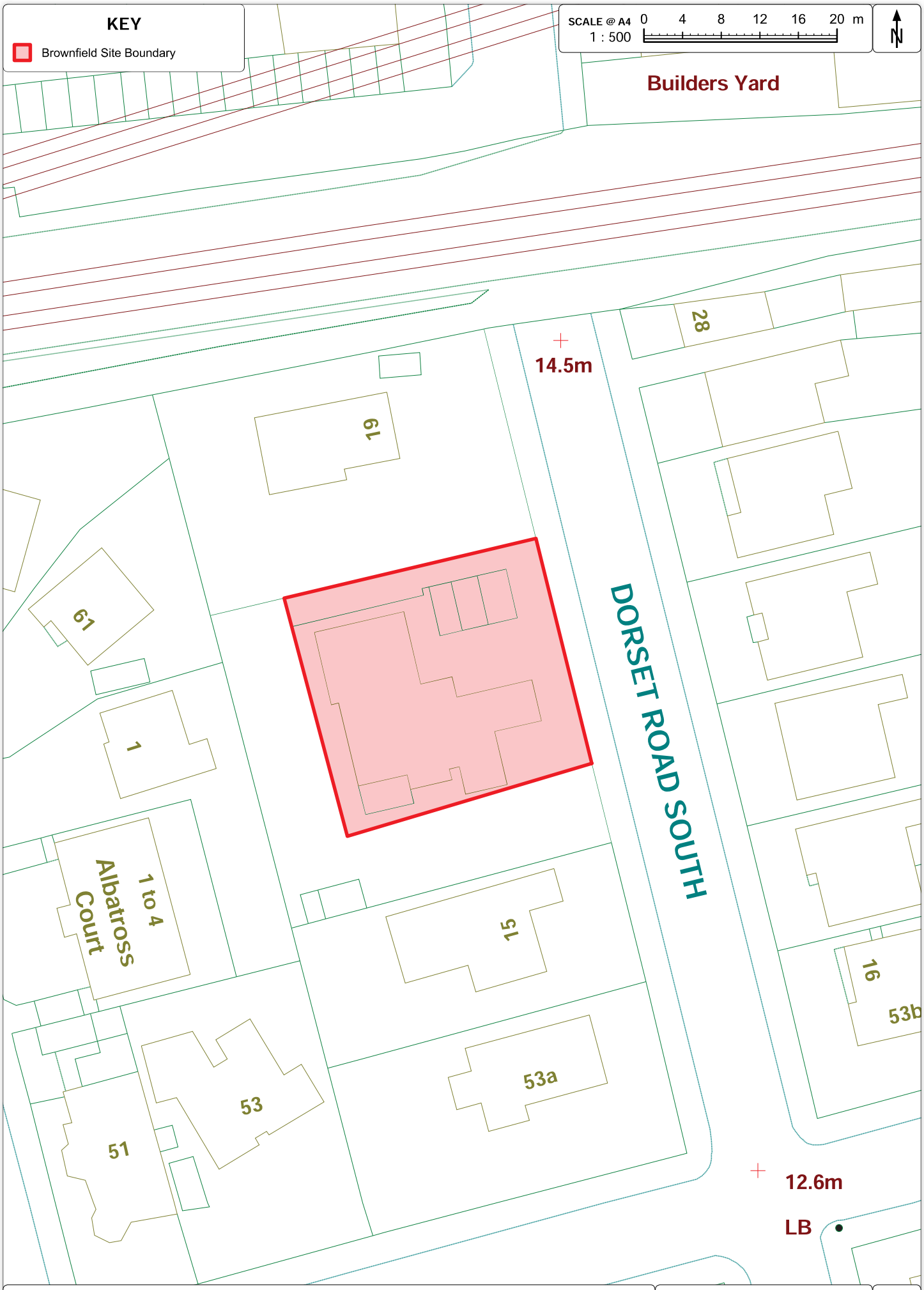

Reproduced from the Ordnance Survey mapping with the permission of the Controller of Her Majesty's Stationary Office. (Crown Copyright). Unauthorised reproduction infringes Crown copyright and may lead to prosecution or civil proceedings. No further copies may be made. Rother District Council Licence No. 100018643 2016

TITLE: BROWNFIELD SITE PLAN
SITE: RDCBLR0013

Rother District Council

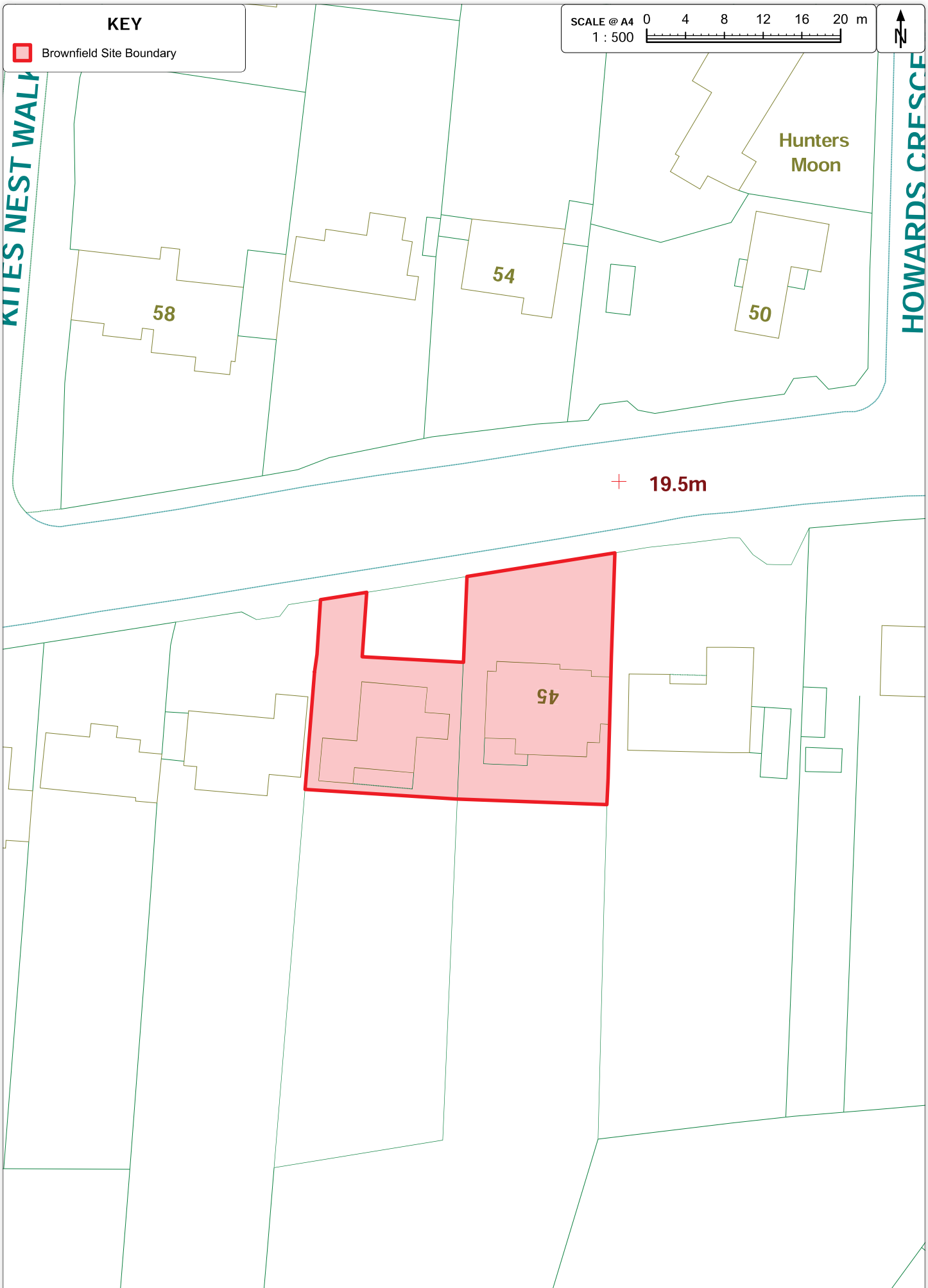

Reproduced from the Ordnance Survey mapping with the permission of the Controller of Her Majesty's Stationary Office. (Crown Copyright). Unauthorised reproduction infringes Crown copyright and may lead to prosecution or civil proceedings. No further copies may be made. Rother District Council Licence No. 100018643 2016

TITLE: BROWNFIELD SITE PLAN
SITE: RDCBLR0014

Rother District Council

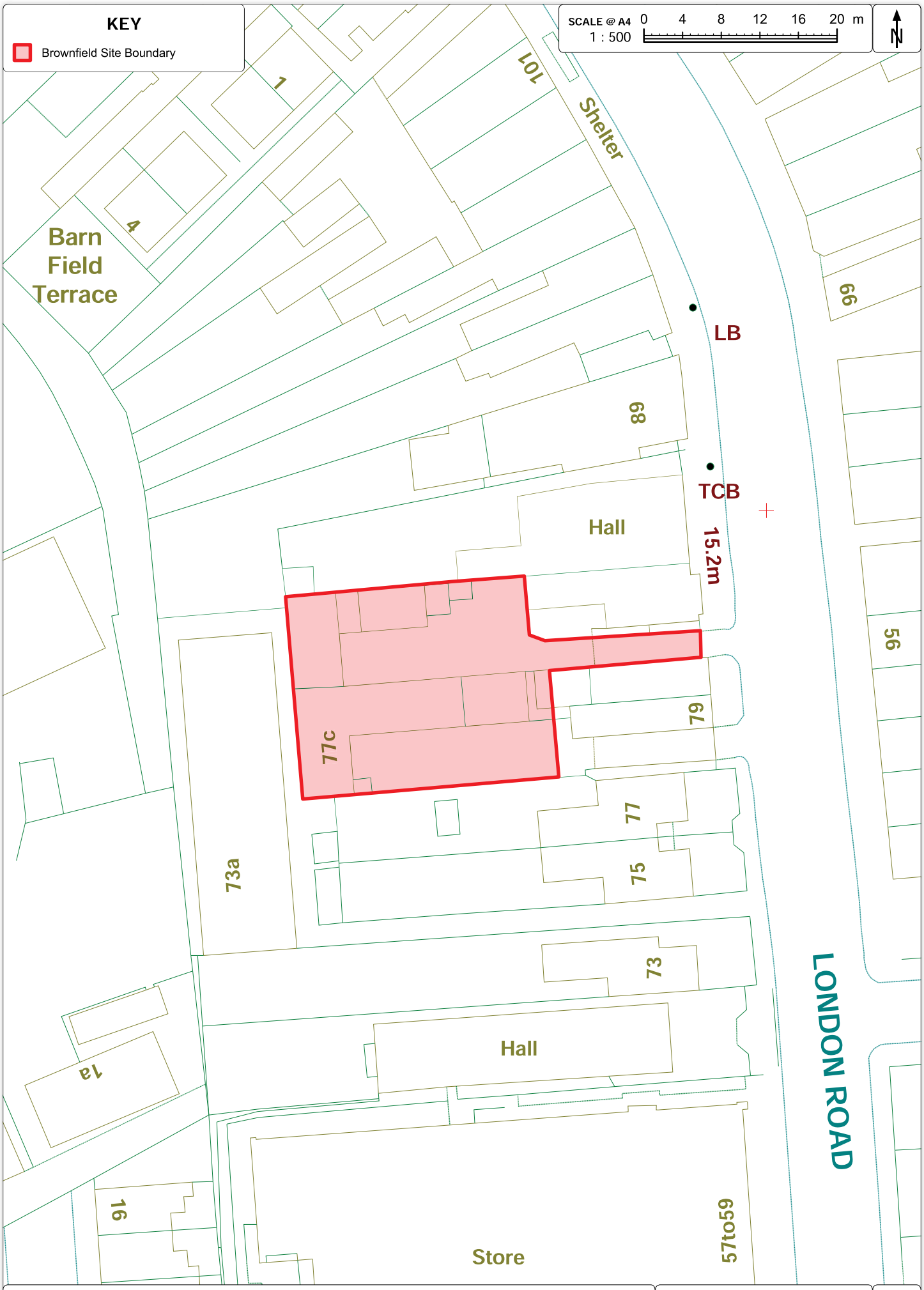

Reproduced from the Ordnance Survey mapping with the permission of the Controller of Her Majesty's Stationary Office. (Crown Copyright). Unauthorised reproduction infringes Crown copyright and may lead to prosecution or civil proceedings. No further copies may be made. Rother District Council Licence No. 100018643 2016

TITLE: BROWNFIELD SITE PLAN
SITE: RDCBLR0015

Rother District Council

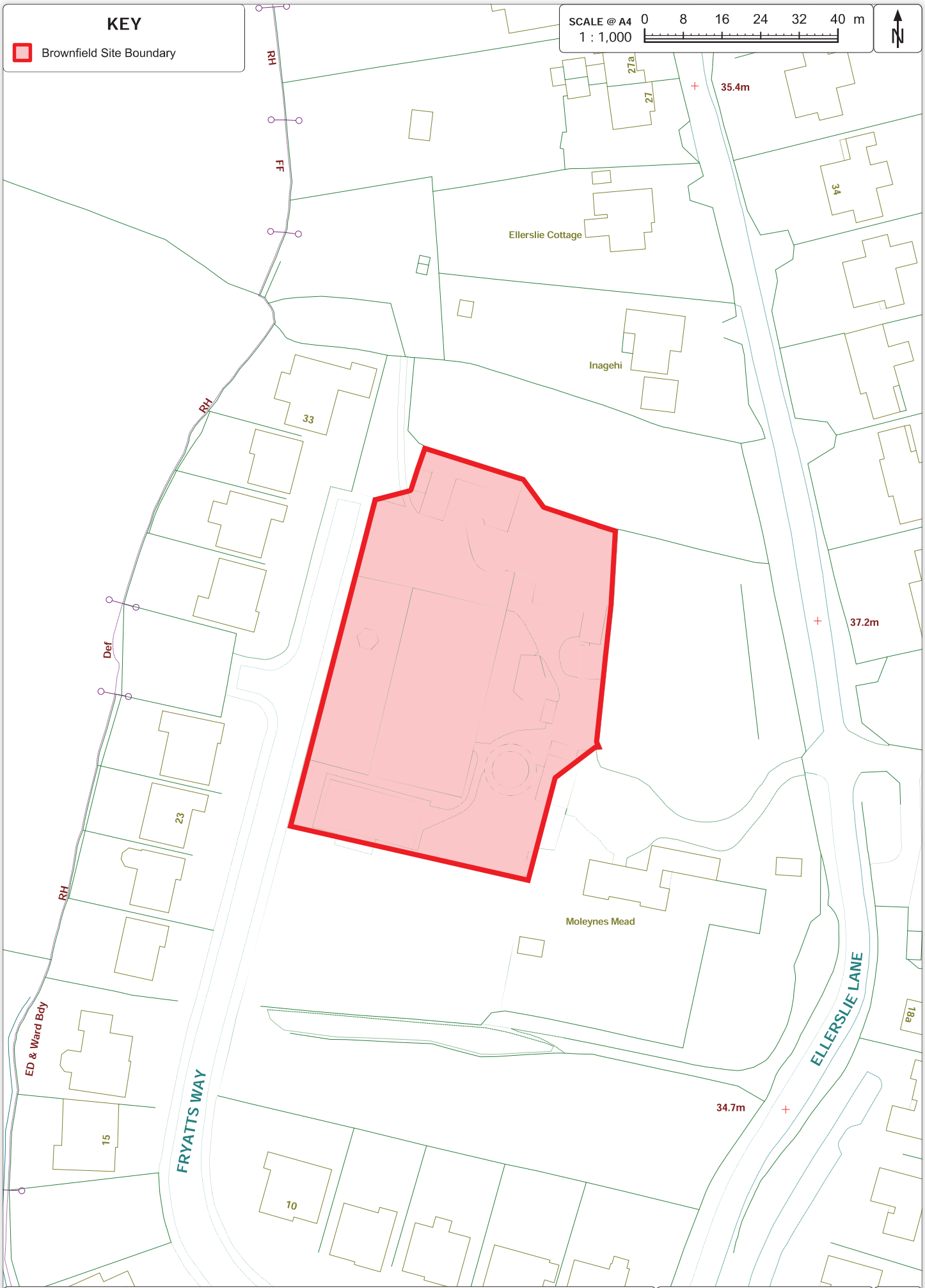

Reproduced from the Ordnance Survey mapping with the permission of the Controller of Her Majesty's Stationary Office. (Crown Copyright). Unauthorised reproduction infringes Crown copyright and may lead to prosecution or civil proceedings. No further copies may be made. Rother District Council Licence No. 100018643 2016

TITLE: BROWNFIELD SITE PLAN
SITE: RDCBLR0016

Rother District Council

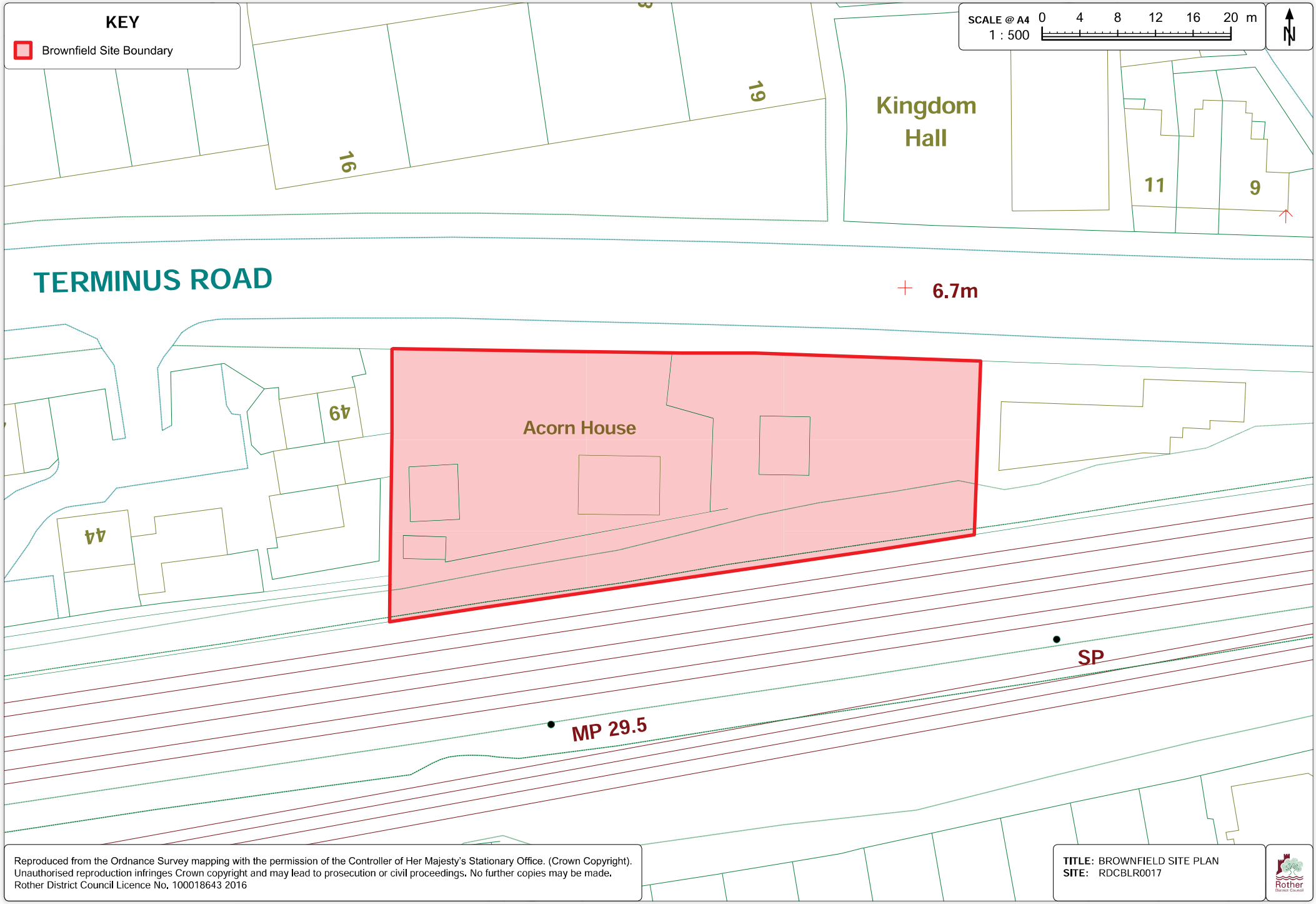

Reproduced from the Ordnance Survey mapping with the permission of the Controller of Her Majesty's Stationary Office. (Crown Copyright). Unauthorised reproduction infringes Crown copyright and may lead to prosecution or civil proceedings. No further copies may be made. Rother District Council Licence No. 100018643 2016

TITLE: BROWNFIELD SITE PLAN
SITE: RDCBLR0017

Rother District Council

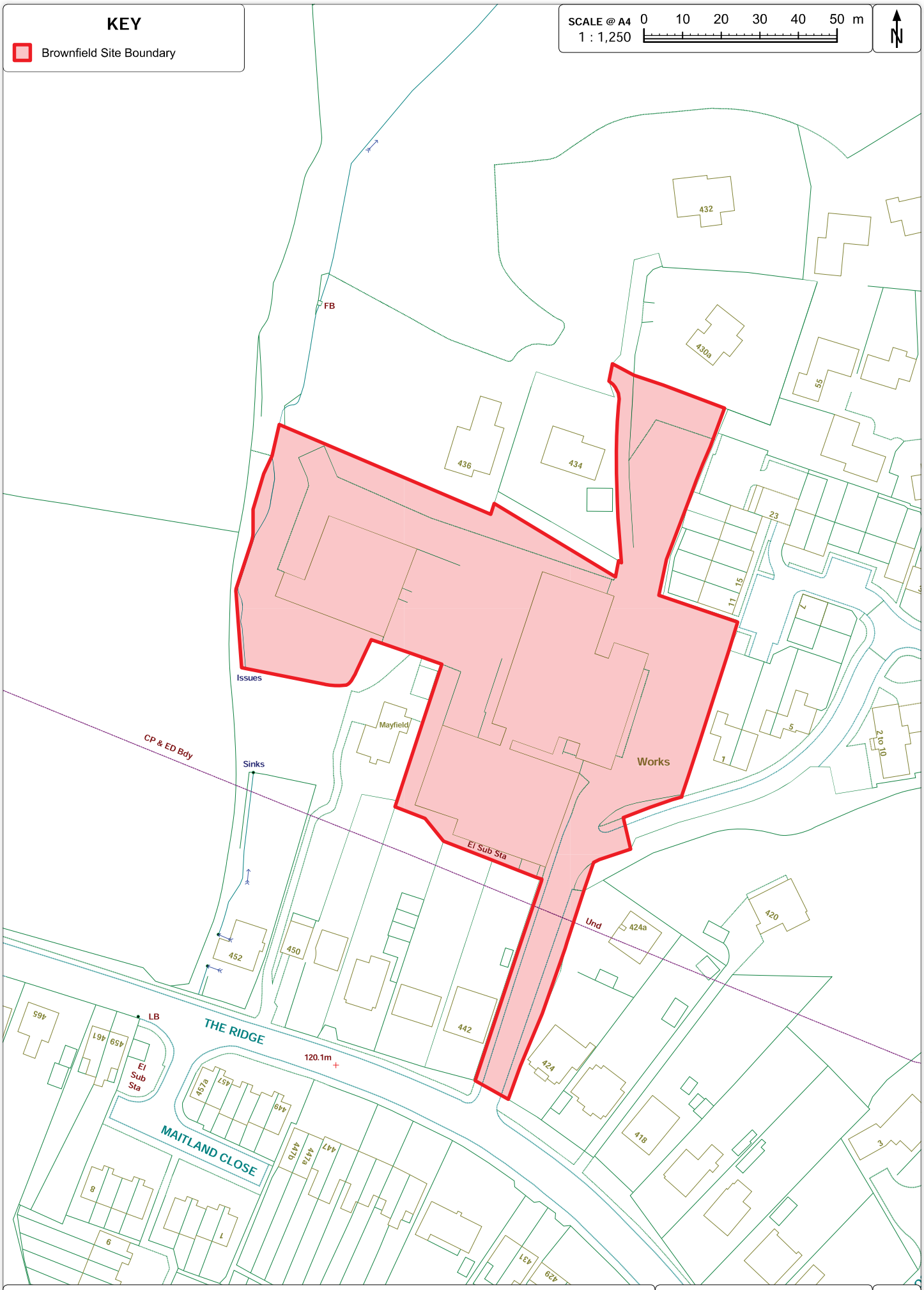

Reproduced from the Ordnance Survey mapping with the permission of the Controller of Her Majesty's Stationary Office. (Crown Copyright). Unauthorised reproduction infringes Crown copyright and may lead to prosecution or civil proceedings. No further copies may be made. Rother District Council Licence No. 100018643 2016

TITLE: BROWNFIELD SITE PLAN
SITE: RDCBLR0018

Rother District Council

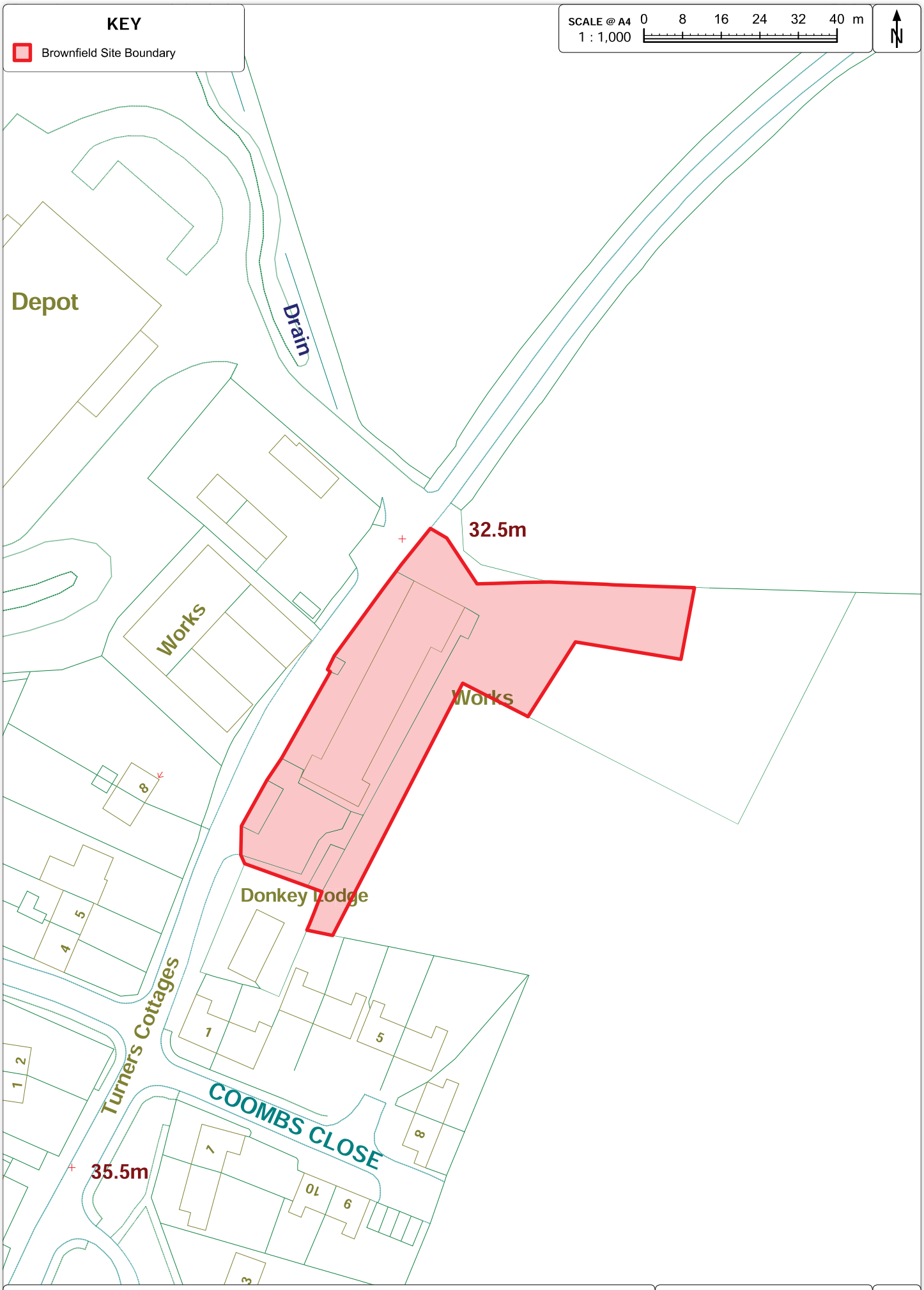

Reproduced from the Ordnance Survey mapping with the permission of the Controller of Her Majesty's Stationary Office. (Crown Copyright). Unauthorised reproduction infringes Crown copyright and may lead to prosecution or civil proceedings. No further copies may be made. Rother District Council Licence No. 100018643 2016

TITLE: BROWNFIELD SITE PLAN
SITE: RDCBLR0019

Rother District Council

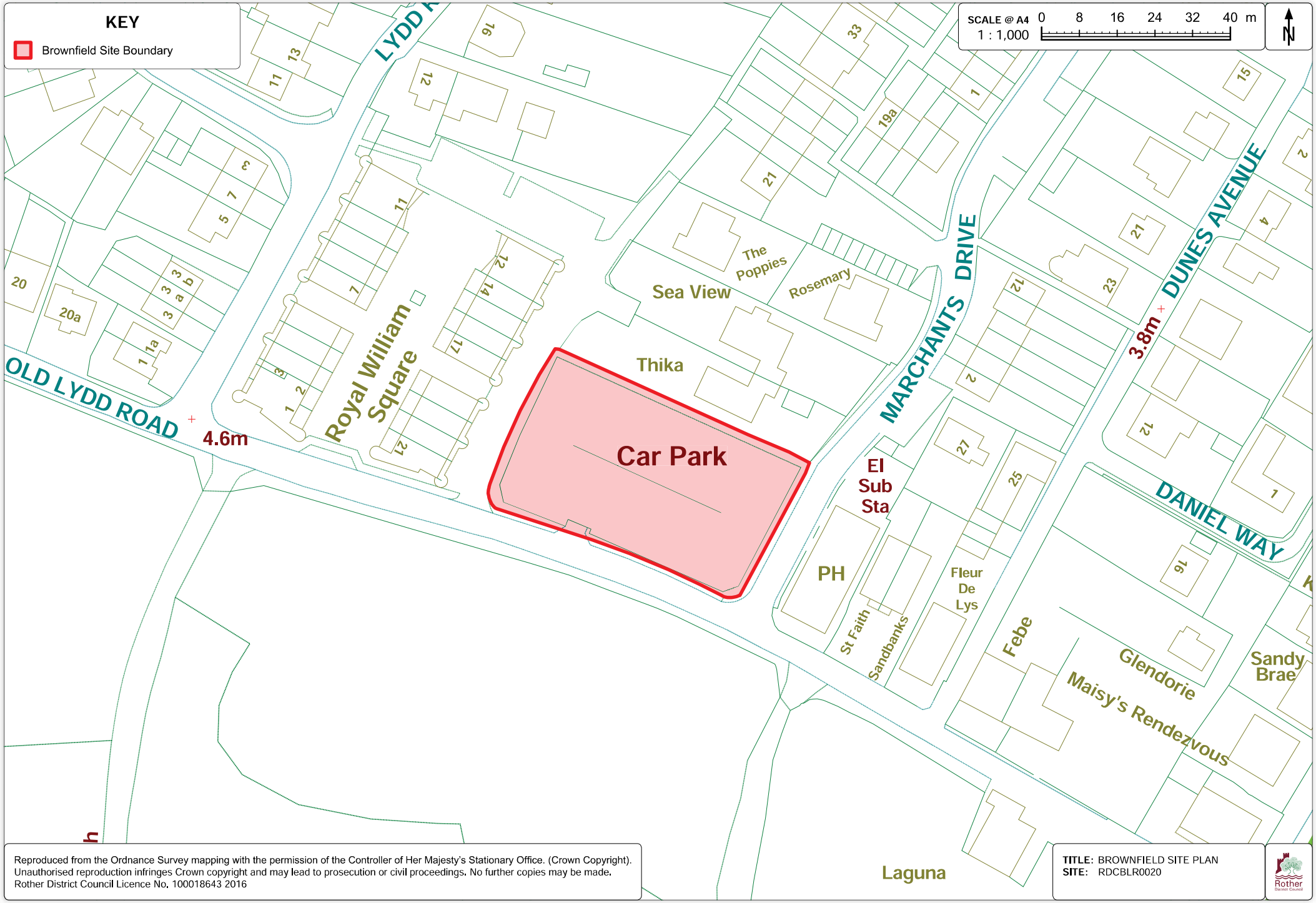

Reproduced from the Ordnance Survey mapping with the permission of the Controller of Her Majesty's Stationary Office. (Crown Copyright). Unauthorised reproduction infringes Crown copyright and may lead to prosecution or civil proceedings. No further copies may be made. Rother District Council Licence No. 100018643 2016

TITLE: BROWNFIELD SITE PLAN
SITE: RDCBLR0020

Rother District Council

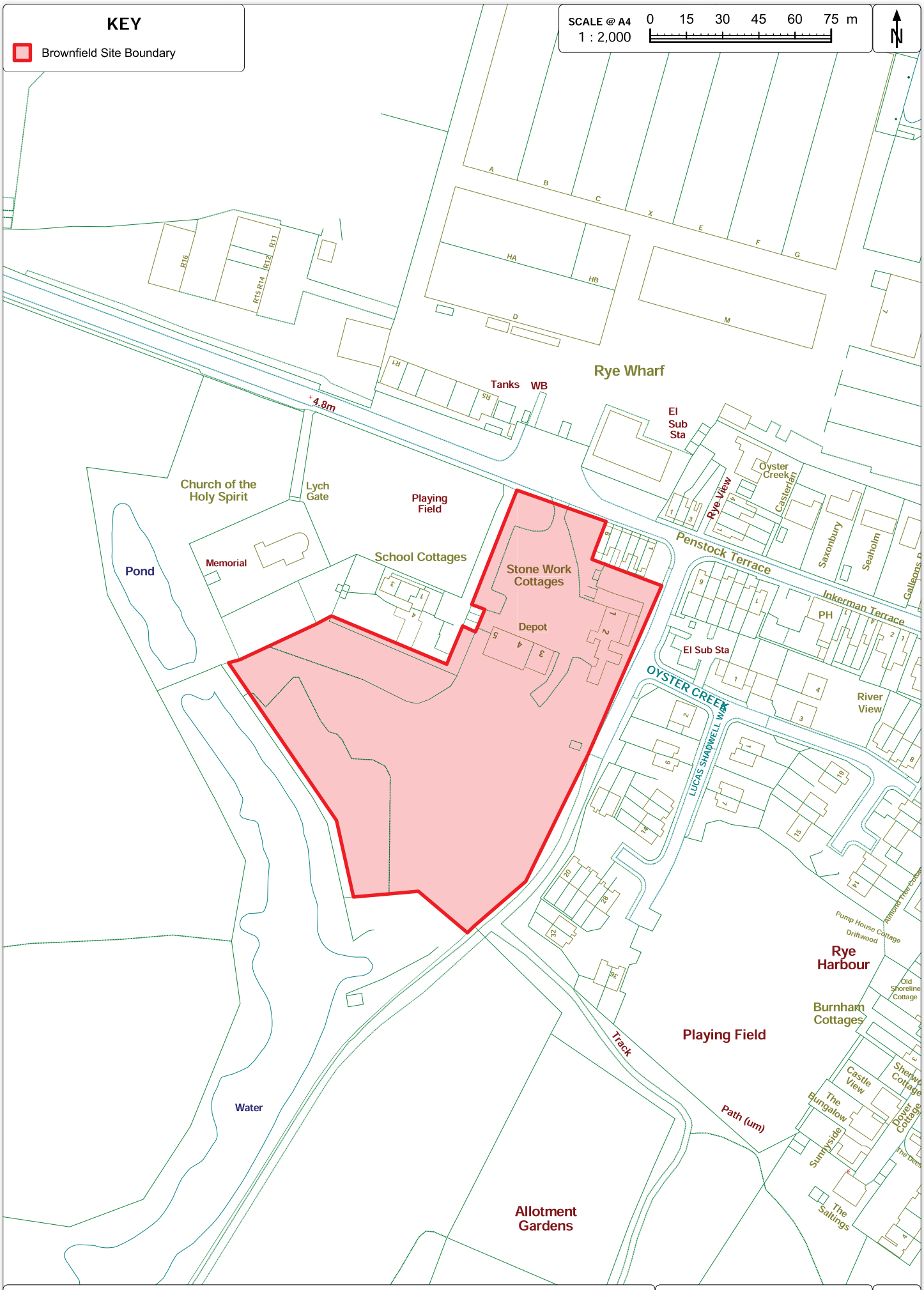

Reproduced from the Ordnance Survey mapping with the permission of the Controller of Her Majesty's Stationary Office. (Crown Copyright). Unauthorised reproduction infringes Crown copyright and may lead to prosecution or civil proceedings. No further copies may be made. Rother District Council Licence No. 100018643 2016

TITLE: BROWNFIELD SITE PLAN
SITE: RDCBLR0023

Rother District Council

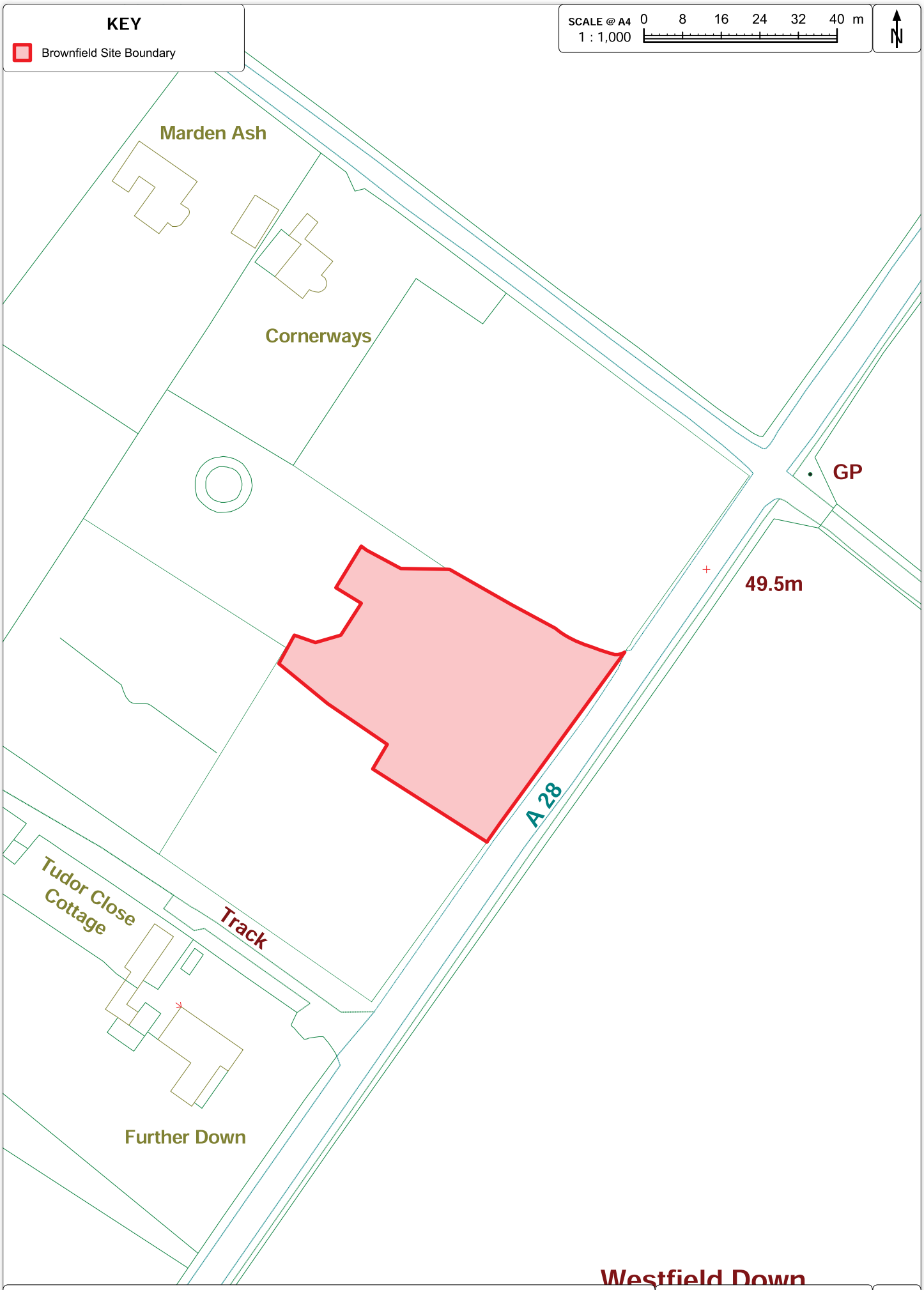

Reproduced from the Ordnance Survey mapping with the permission of the Controller of Her Majesty's Stationary Office. (Crown Copyright). Unauthorised reproduction infringes Crown copyright and may lead to prosecution or civil proceedings. No further copies may be made. Rother District Council Licence No. 100018643 2016

TITLE: BROWNFIELD SITE PLAN
SITE: RDCBLR0024

Rother District Council

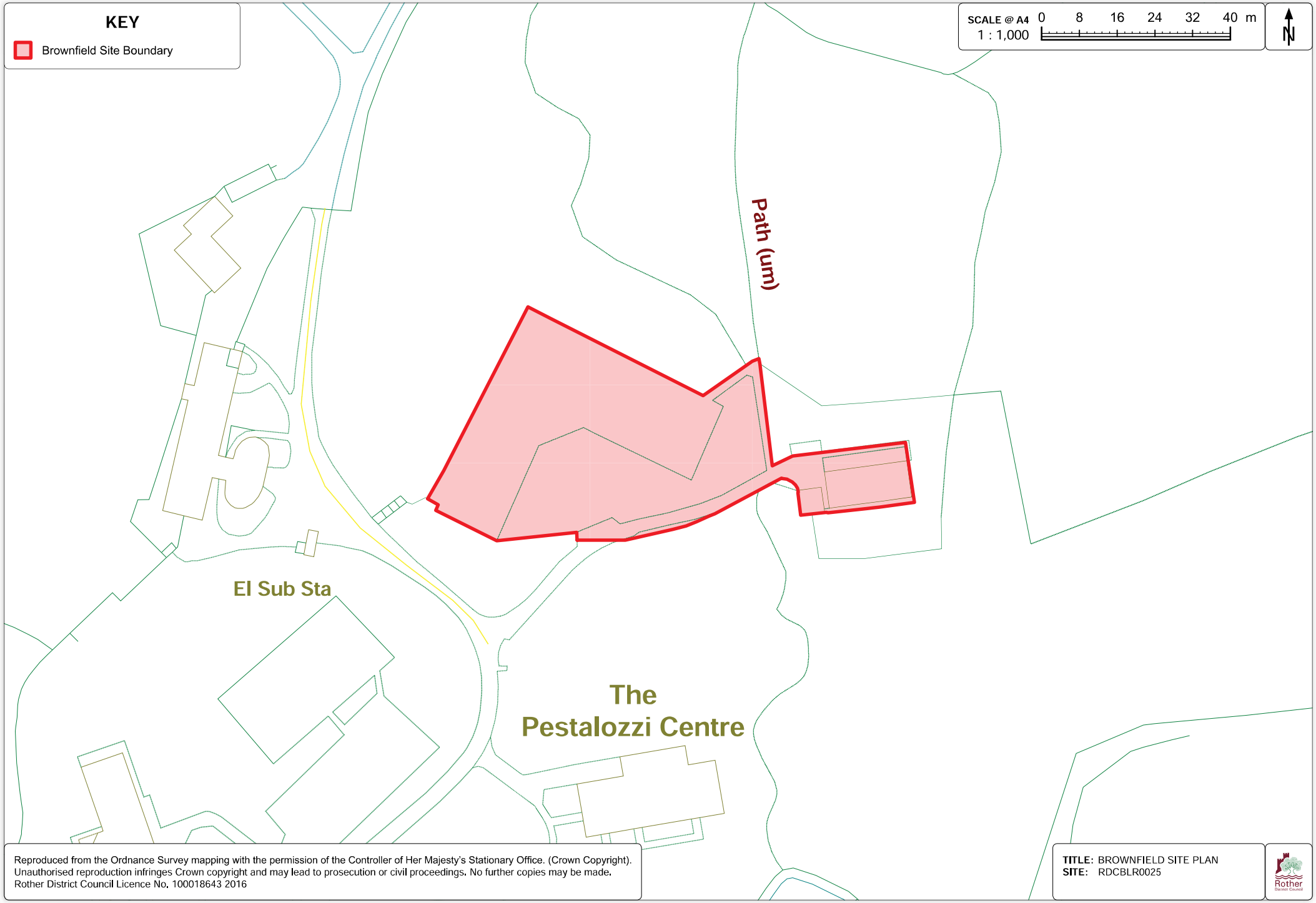

Reproduced from the Ordnance Survey mapping with the permission of the Controller of Her Majesty's Stationary Office. (Crown Copyright).
Unauthorised reproduction infringes Crown copyright and may lead to prosecution or civil proceedings. No further copies may be made.
Rother District Council Licence No. 100018643 2016

TITLE: BROWNFIELD SITE PLAN
SITE: RDCBLR0025

Rother
District Council

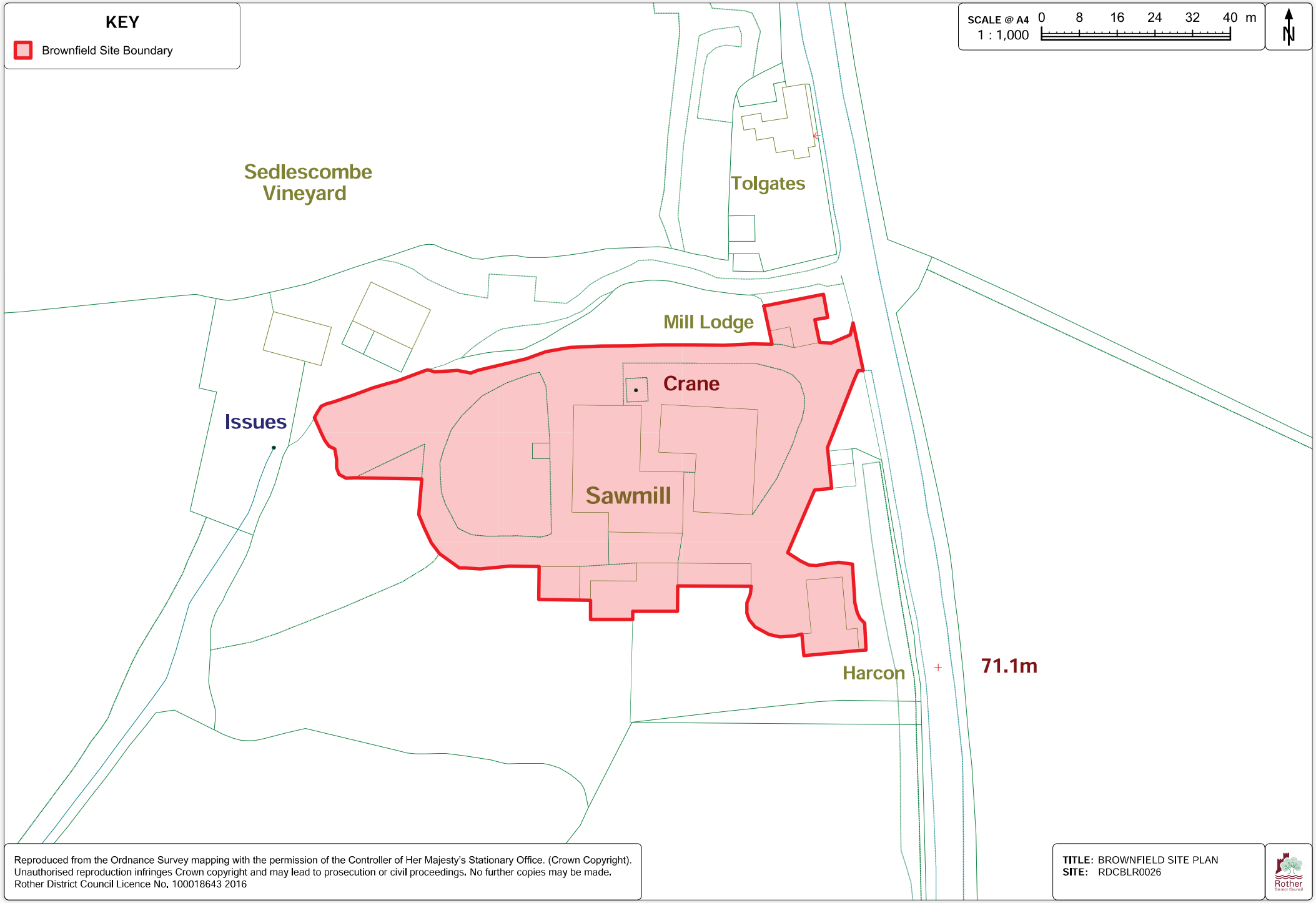

Reproduced from the Ordnance Survey mapping with the permission of the Controller of Her Majesty's Stationary Office. (Crown Copyright). Unauthorised reproduction infringes Crown copyright and may lead to prosecution or civil proceedings. No further copies may be made. Rother District Council Licence No. 100018643 2016

TITLE: BROWNFIELD SITE PLAN
SITE: RDCBLR0026

Rother District Council

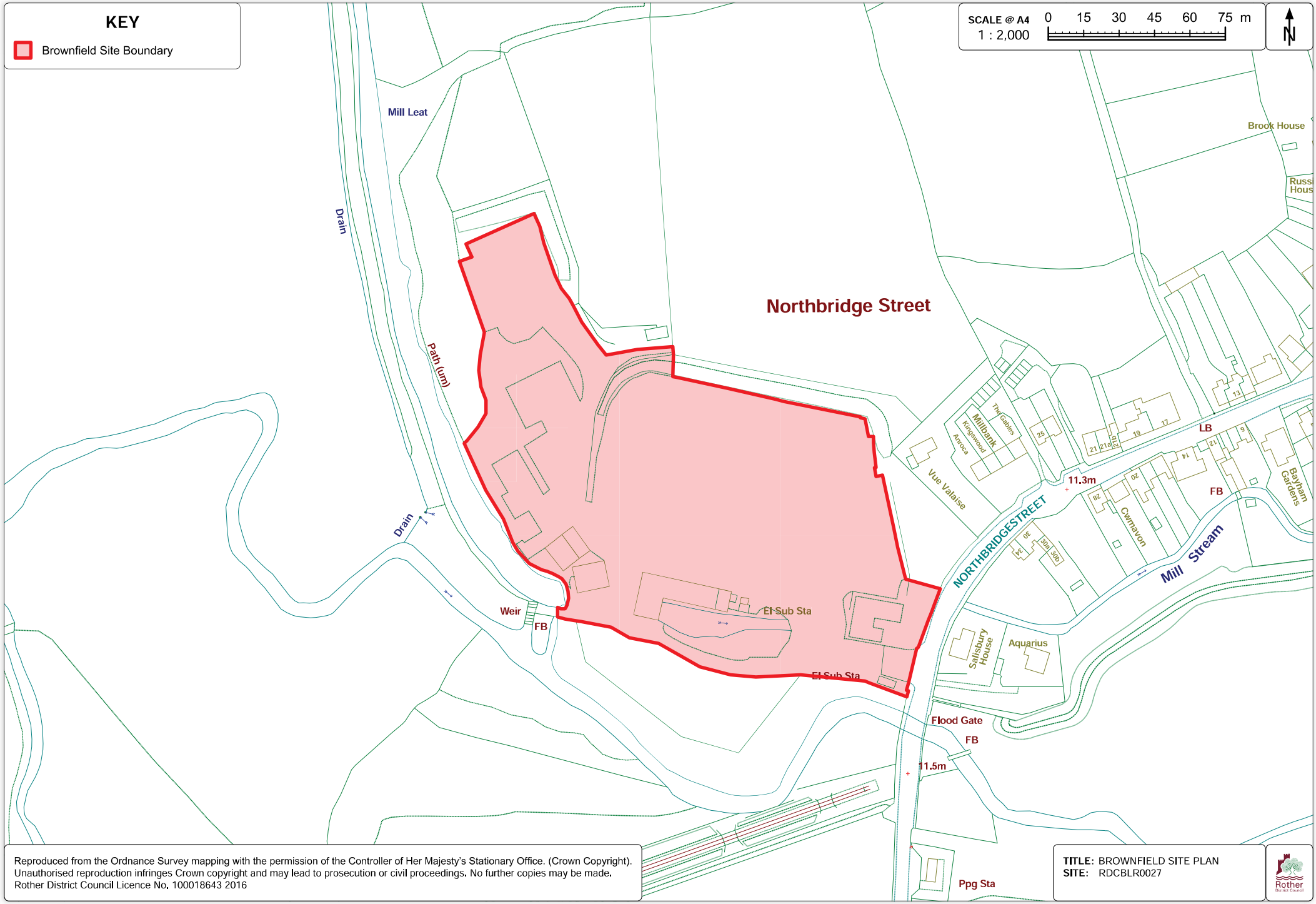

Reproduced from the Ordnance Survey mapping with the permission of the Controller of Her Majesty's Stationary Office. (Crown Copyright). Unauthorised reproduction infringes Crown copyright and may lead to prosecution or civil proceedings. No further copies may be made. Rother District Council Licence No. 100018643 2016

TITLE: BROWNFIELD SITE PLAN
SITE: RDCBLR0027

Rother District Council

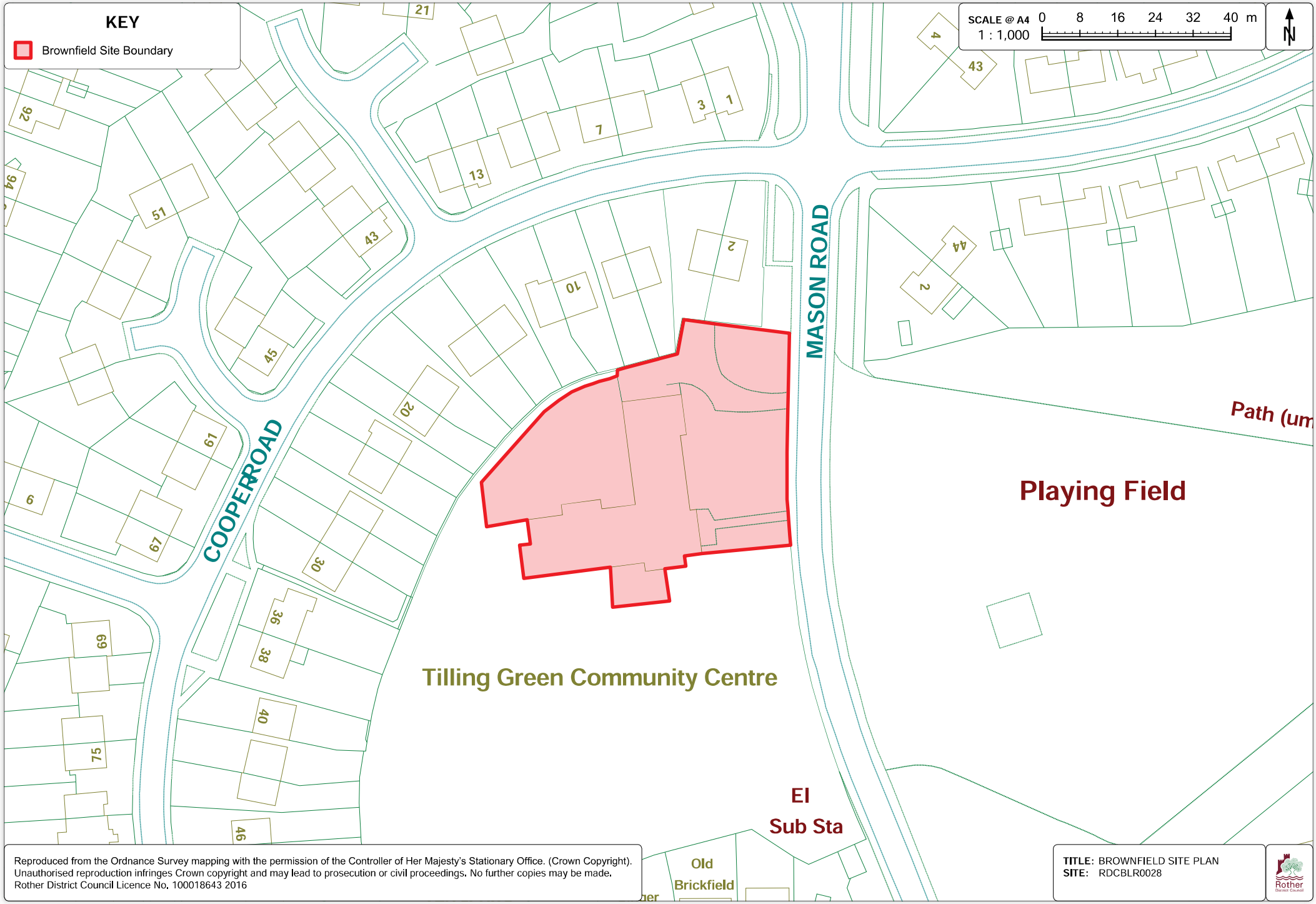

Reproduced from the Ordnance Survey mapping with the permission of the Controller of Her Majesty's Stationary Office. (Crown Copyright). Unauthorised reproduction infringes Crown copyright and may lead to prosecution or civil proceedings. No further copies may be made. Rother District Council Licence No. 100018643 2016

TITLE: BROWNFIELD SITE PLAN
SITE: RDCBLR0028

Rother District Council

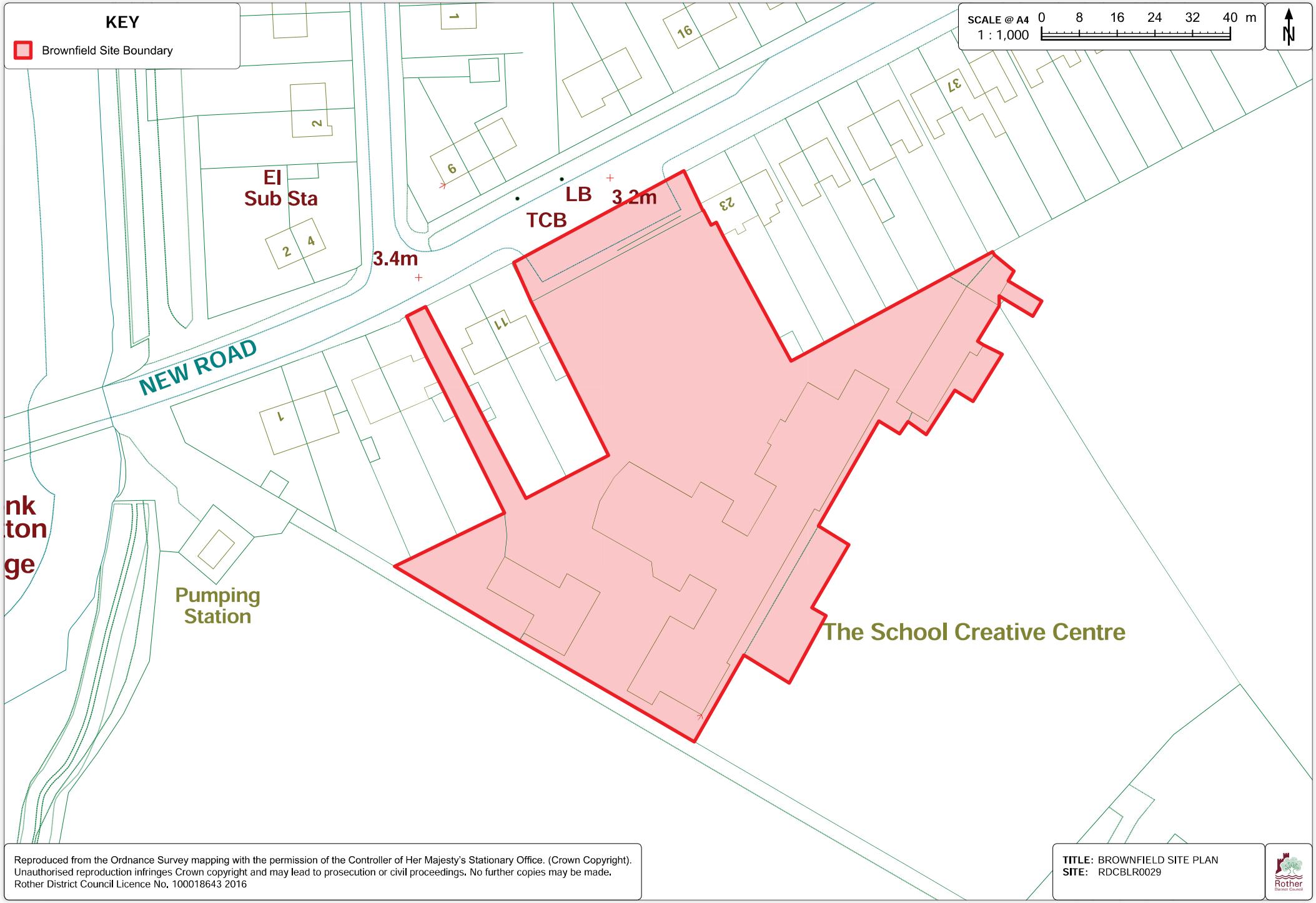

Reproduced from the Ordnance Survey mapping with the permission of the Controller of Her Majesty's Stationary Office. (Crown Copyright).
Unauthorised reproduction infringes Crown copyright and may lead to prosecution or civil proceedings. No further copies may be made.
Rother District Council Licence No. 100018643 2016

TITLE: BROWNFIELD SITE PLAN
SITE: RDCBLR0029

Rother District Council

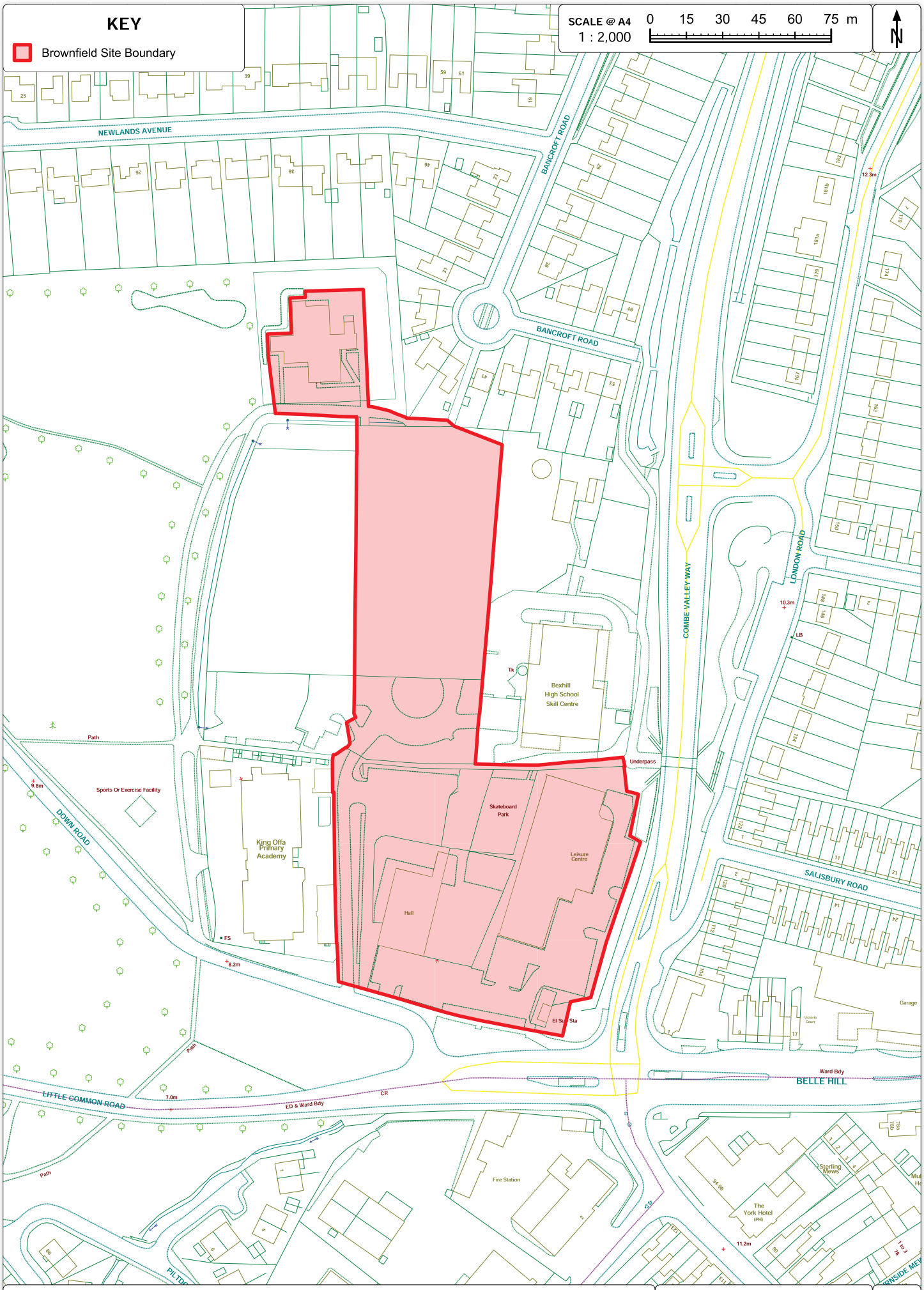

Reproduced from the Ordnance Survey mapping with the permission of the Controller of Her Majesty's Stationary Office. (Crown Copyright). Unauthorised reproduction infringes Crown copyright and may lead to prosecution or civil proceedings. No further copies may be made. Rother District Council Licence No. 100018643 2016

TITLE: BROWNFIELD SITE PLAN
SITE: RDCBLR0030

Rother District Council

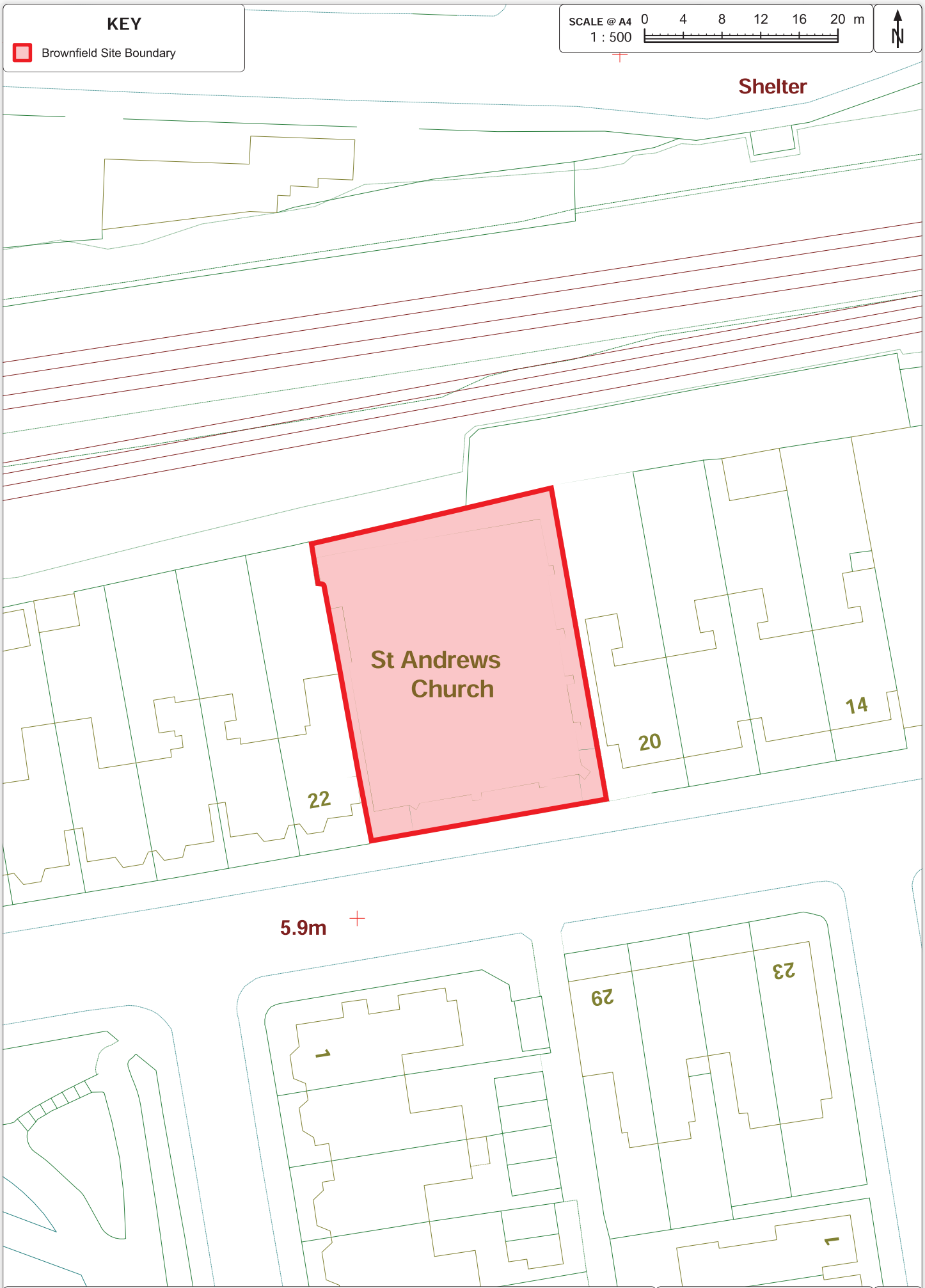

Reproduced from the Ordnance Survey mapping with the permission of the Controller of Her Majesty's Stationary Office. (Crown Copyright). Unauthorised reproduction infringes Crown copyright and may lead to prosecution or civil proceedings. No further copies may be made. Rother District Council Licence No. 100018643 2016

TITLE: BROWNFIELD SITE PLAN
SITE: RDCBLR0031

Rother District Council

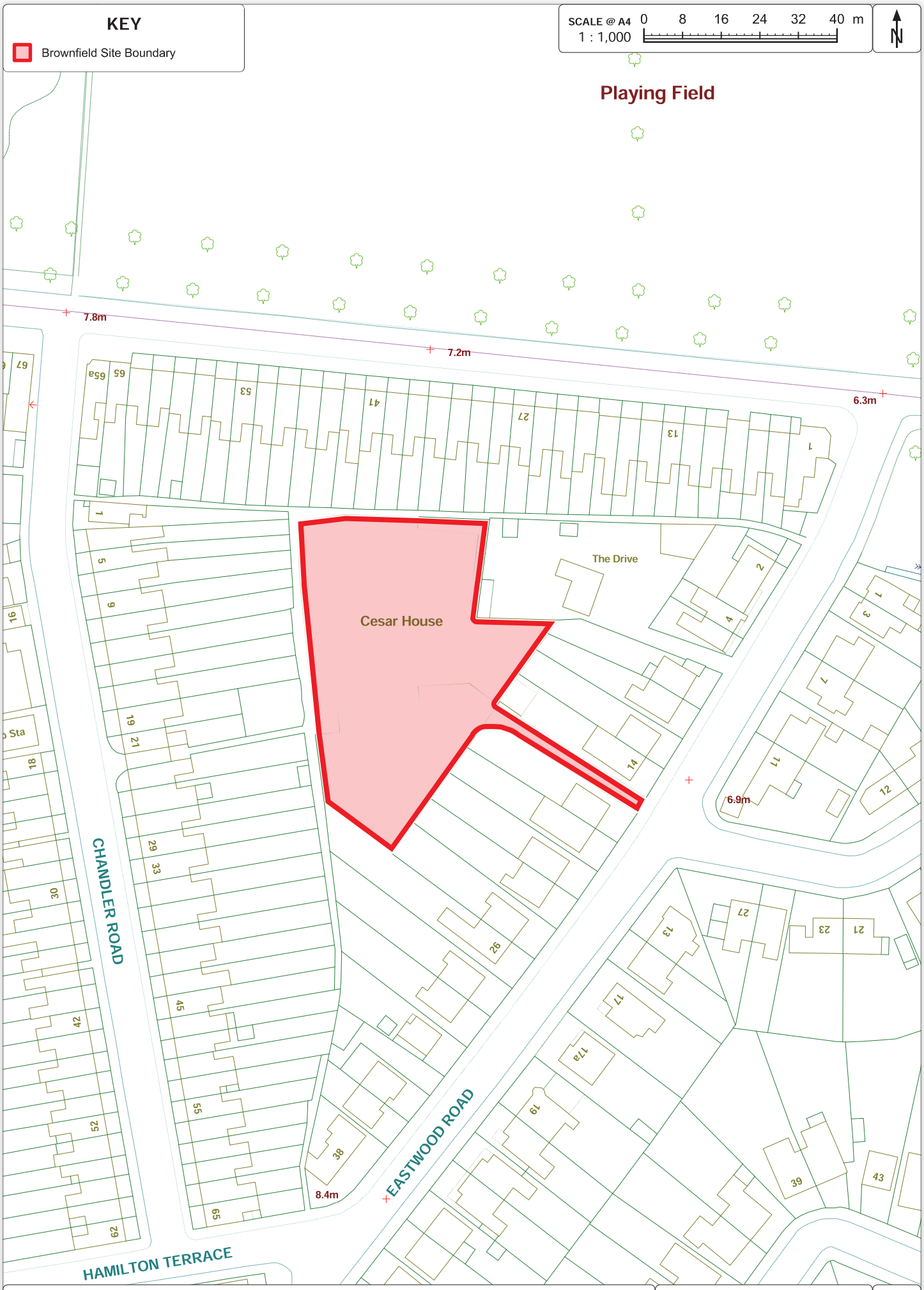

Reproduced from the Ordnance Survey mapping with the permission of the Controller of Her Majesty's Stationary Office. (Crown Copyright). Unauthorised reproduction infringes Crown copyright and may lead to prosecution or civil proceedings. No further copies may be made. Rother District Council Licence No. 100018643 2016

TITLE: BROWNFIELD SITE PLAN
SITE: RDCBLR0032

Rother District Council

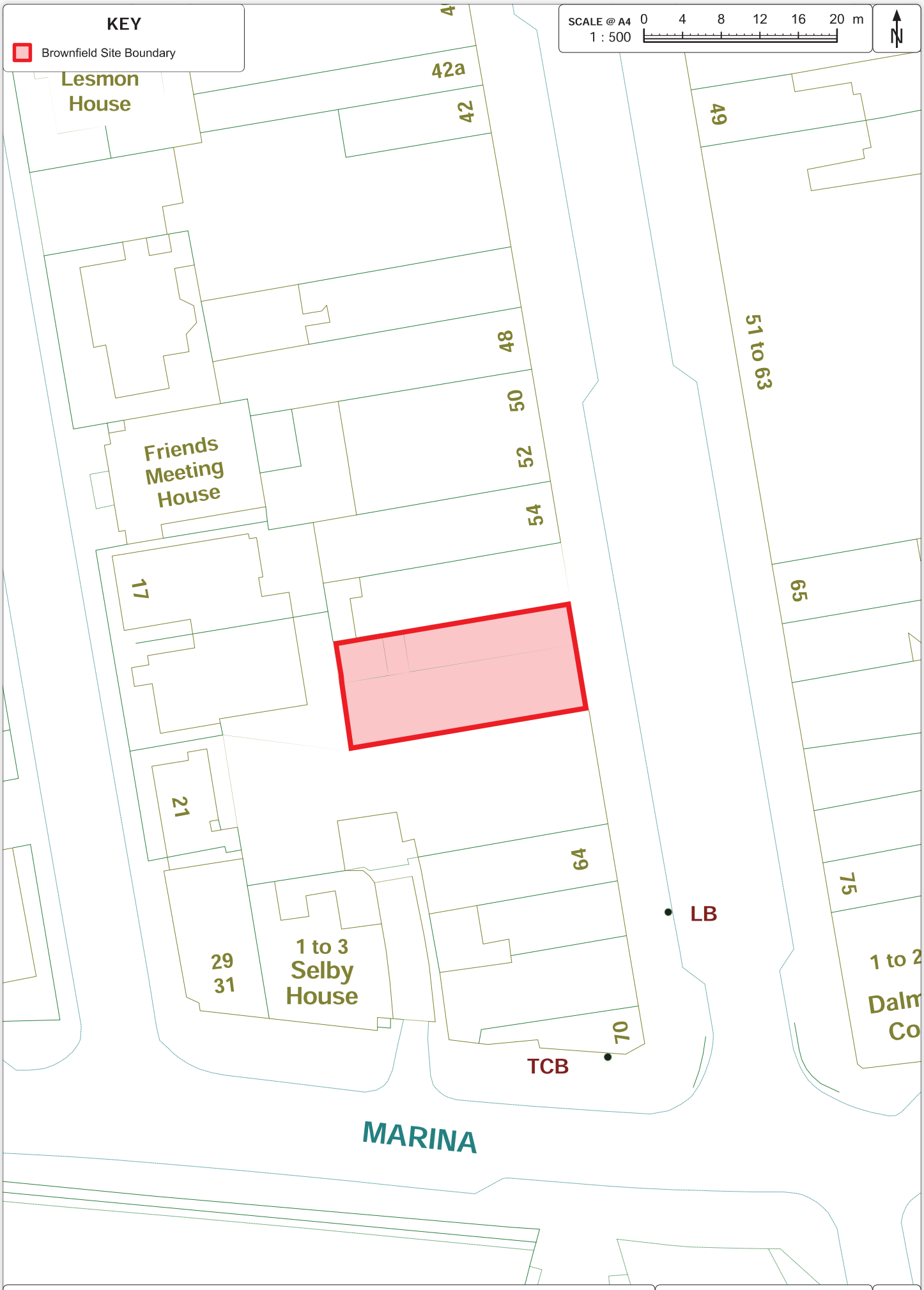

Reproduced from the Ordnance Survey mapping with the permission of the Controller of Her Majesty's Stationary Office. (Crown Copyright). Unauthorised reproduction infringes Crown copyright and may lead to prosecution or civil proceedings. No further copies may be made. Rother District Council Licence No. 100018643 2016

TITLE: BROWNFIELD SITE PLAN
SITE: RDCBLR0033

Rother District Council

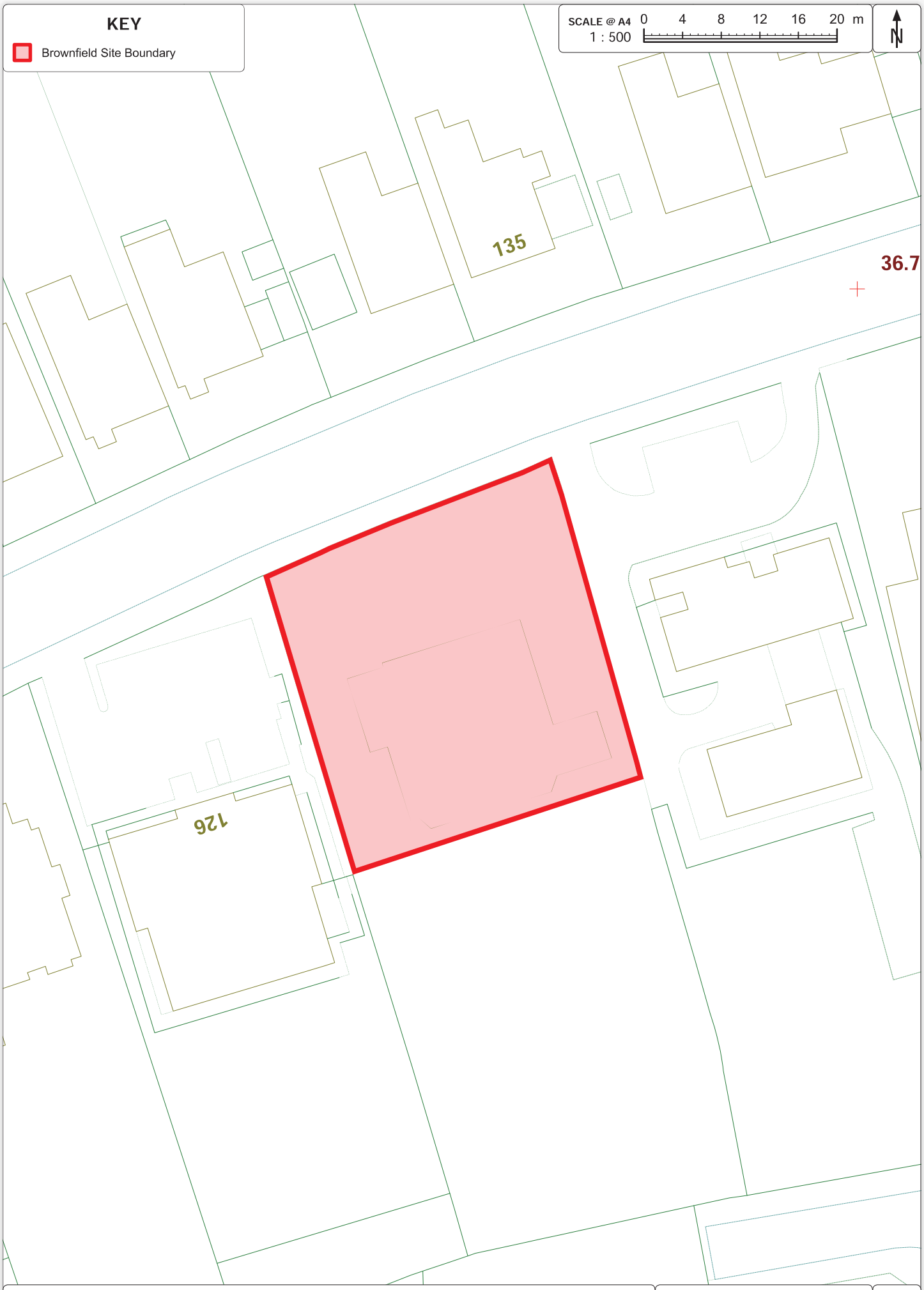

Reproduced from the Ordnance Survey mapping with the permission of the Controller of Her Majesty's Stationary Office. (Crown Copyright). Unauthorised reproduction infringes Crown copyright and may lead to prosecution or civil proceedings. No further copies may be made. Rother District Council Licence No. 100018643 2016

TITLE: BROWNFIELD SITE PLAN
SITE: RDCBLR0034

Rother District Council

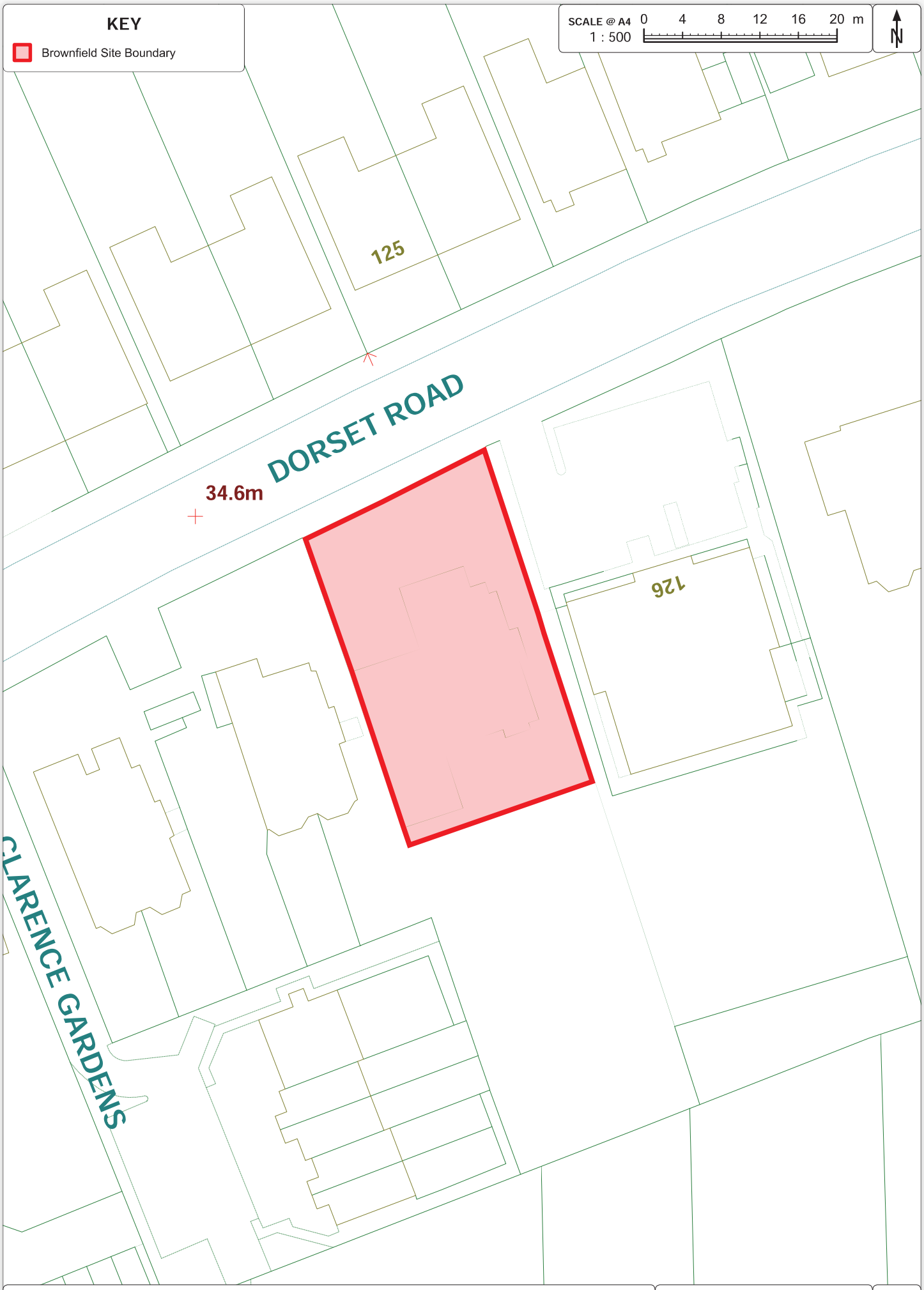

Reproduced from the Ordnance Survey mapping with the permission of the Controller of Her Majesty's Stationary Office. (Crown Copyright). Unauthorised reproduction infringes Crown copyright and may lead to prosecution or civil proceedings. No further copies may be made. Rother District Council Licence No. 100018643 2016

TITLE: BROWNFIELD SITE PLAN
SITE: RDCBLR0035

Rother District Council

Reproduced from the Ordnance Survey mapping with the permission of the Controller of Her Majesty's Stationary Office. (Crown Copyright). Unauthorised reproduction infringes Crown copyright and may lead to prosecution or civil proceedings. No further copies may be made. Rother District Council Licence No. 100018643 2016

TITLE: BROWNFIELD SITE PLAN
SITE: RDCBLR0036

Rother District Council

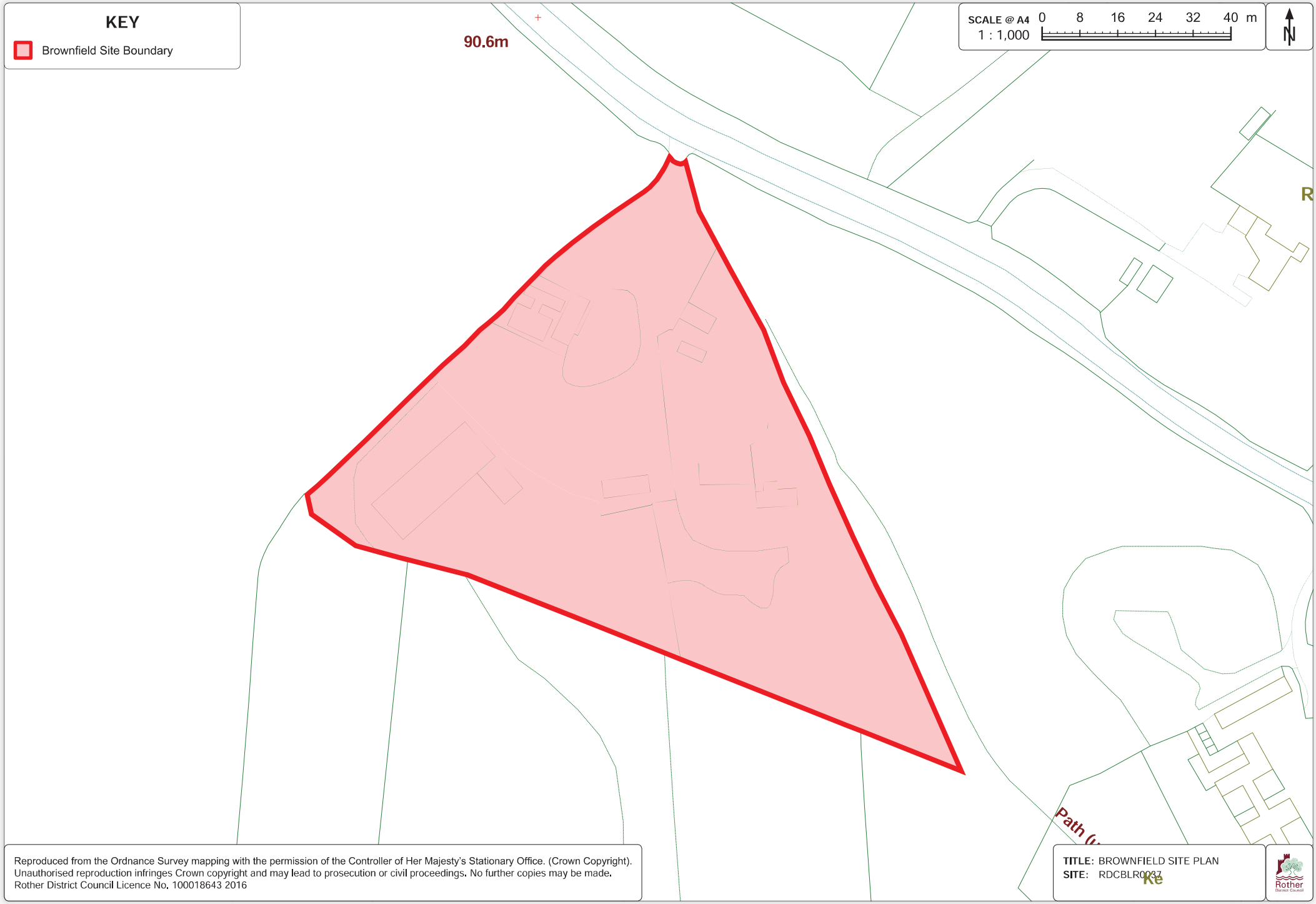
KEY
Brownfield Site Boundary
90.6m
SCALE @ A4
1 : 1,000
0 8 16 24 32 40 m
N
Reproduced from the Ordnance Survey mapping with the permission of the Controller of Her Majesty's Stationary Office. (Crown Copyright).
Unauthorised reproduction infringes Crown copyright and may lead to prosecution or civil proceedings. No further copies may be made.
Rother District Council Licence No. 100018643 2016
TITLE: BROWNFIELD SITE PLAN
SITE: RDCBLR0037
Rother

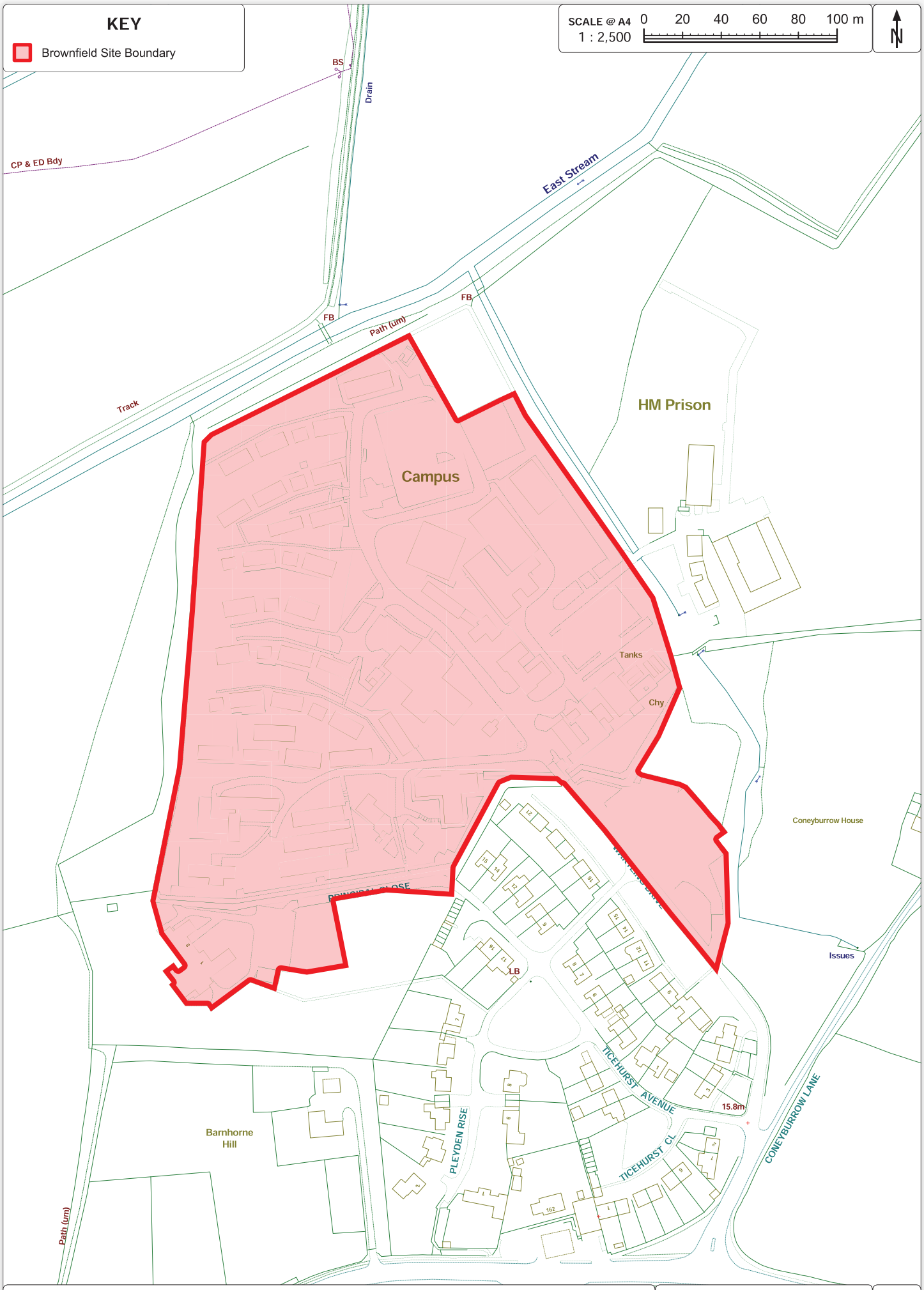

Reproduced from the Ordnance Survey mapping with the permission of the Controller of Her Majesty's Stationary Office. (Crown Copyright). Unauthorised reproduction infringes Crown copyright and may lead to prosecution or civil proceedings. No further copies may be made. Rother District Council Licence No. 100018643 2016

TITLE: BROWNFIELD SITE PLAN
SITE: RDCBLR0038

Rother District Council

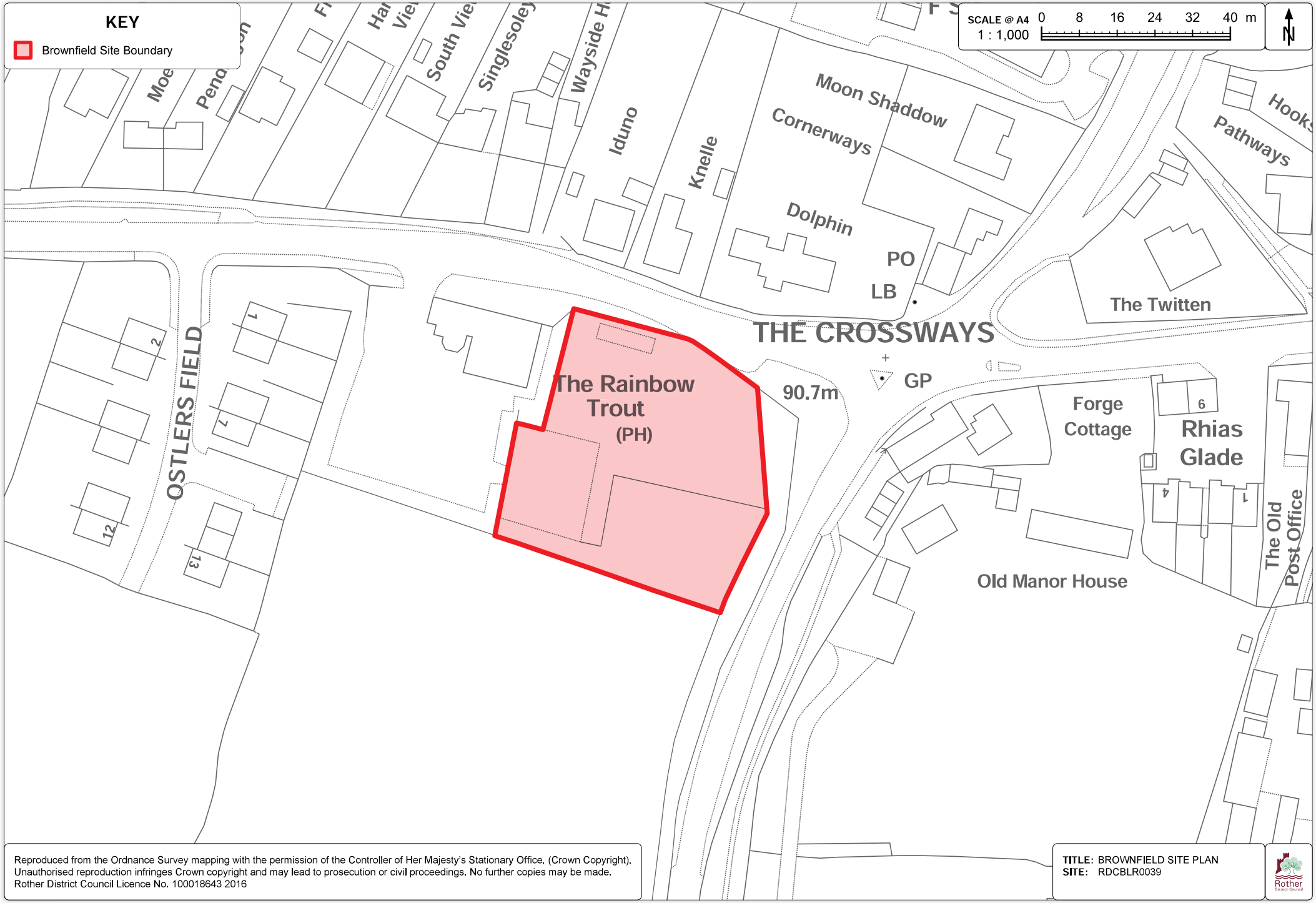

Reproduced from the Ordnance Survey mapping with the permission of the Controller of Her Majesty's Stationary Office. (Crown Copyright). Unauthorised reproduction infringes Crown copyright and may lead to prosecution or civil proceedings. No further copies may be made. Rother District Council Licence No. 100018643 2016

TITLE: BROWNFIELD SITE PLAN
SITE: RDCBLR0039

Rother District Council

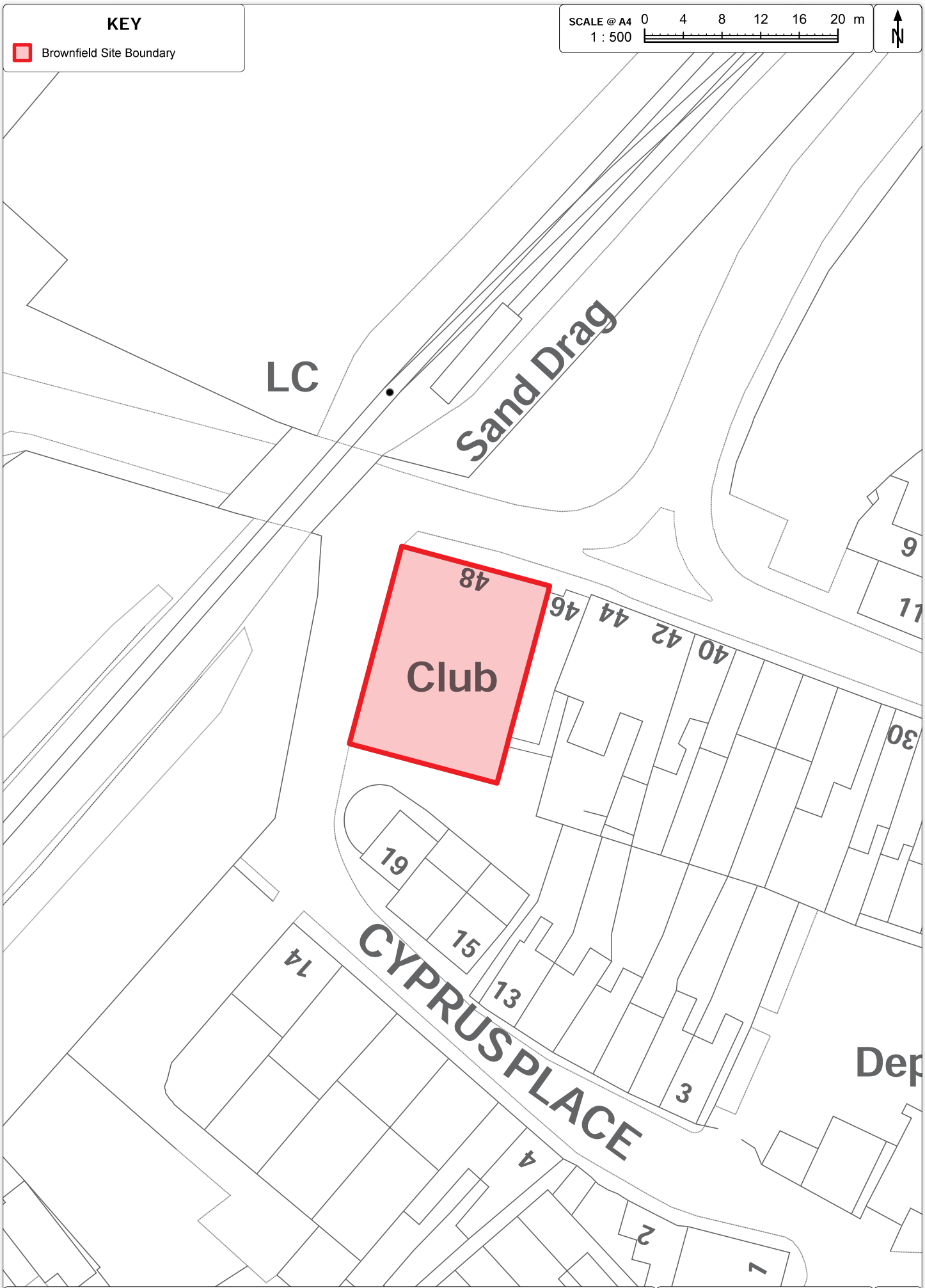

Reproduced from the Ordnance Survey mapping with the permission of the Controller of Her Majesty's Stationary Office. (Crown Copyright). Unauthorised reproduction infringes Crown copyright and may lead to prosecution or civil proceedings. No further copies may be made. Rother District Council Licence No. 100018643 2016

TITLE: BROWNFIELD SITE PLAN
SITE: RDCBLR0040

Rother District Council

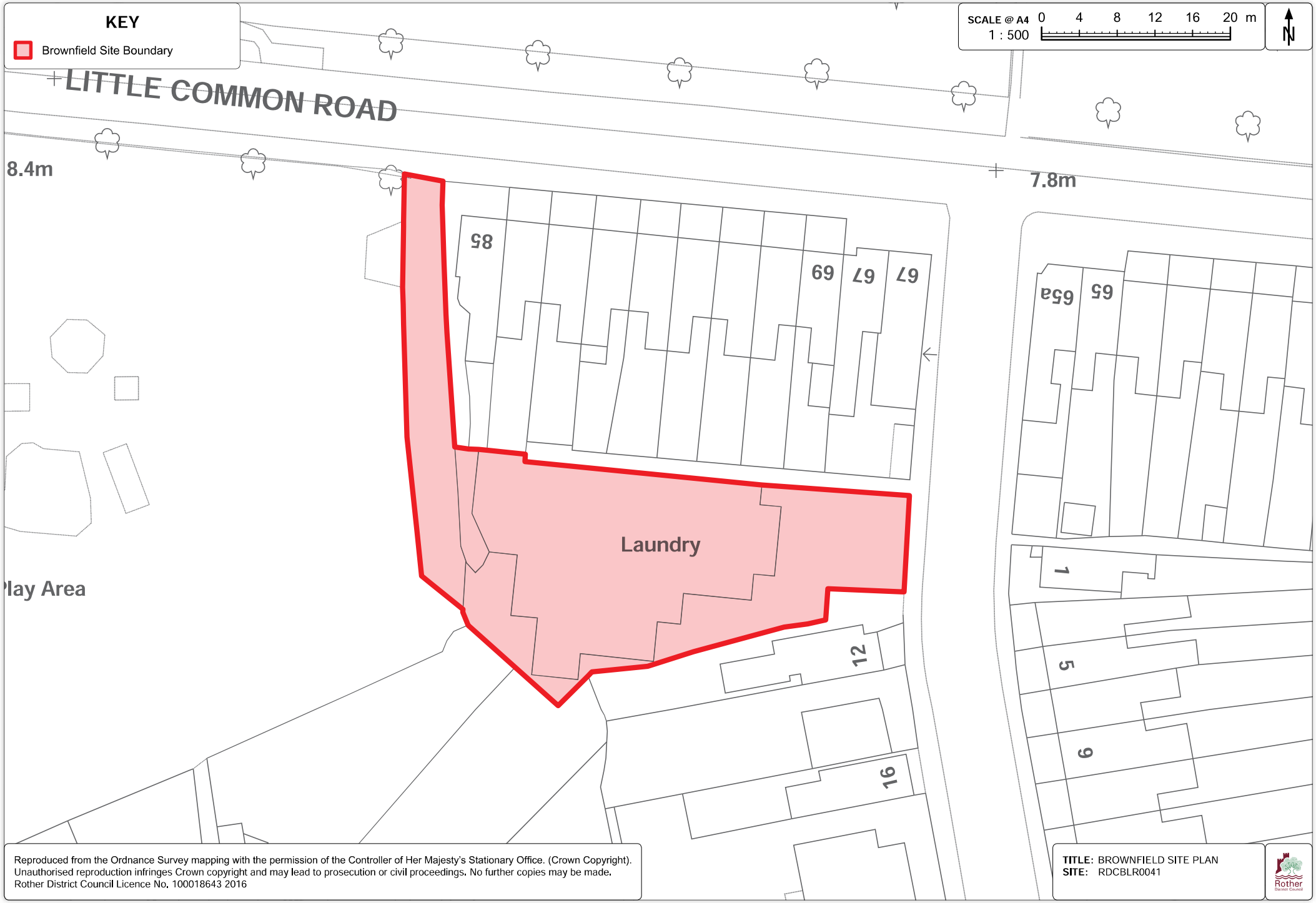

Reproduced from the Ordnance Survey mapping with the permission of the Controller of Her Majesty's Stationary Office. (Crown Copyright). Unauthorised reproduction infringes Crown copyright and may lead to prosecution or civil proceedings. No further copies may be made. Rother District Council Licence No. 100018643 2016

TITLE: BROWNFIELD SITE PLAN
SITE: RDCBLR0041

Rother District Council

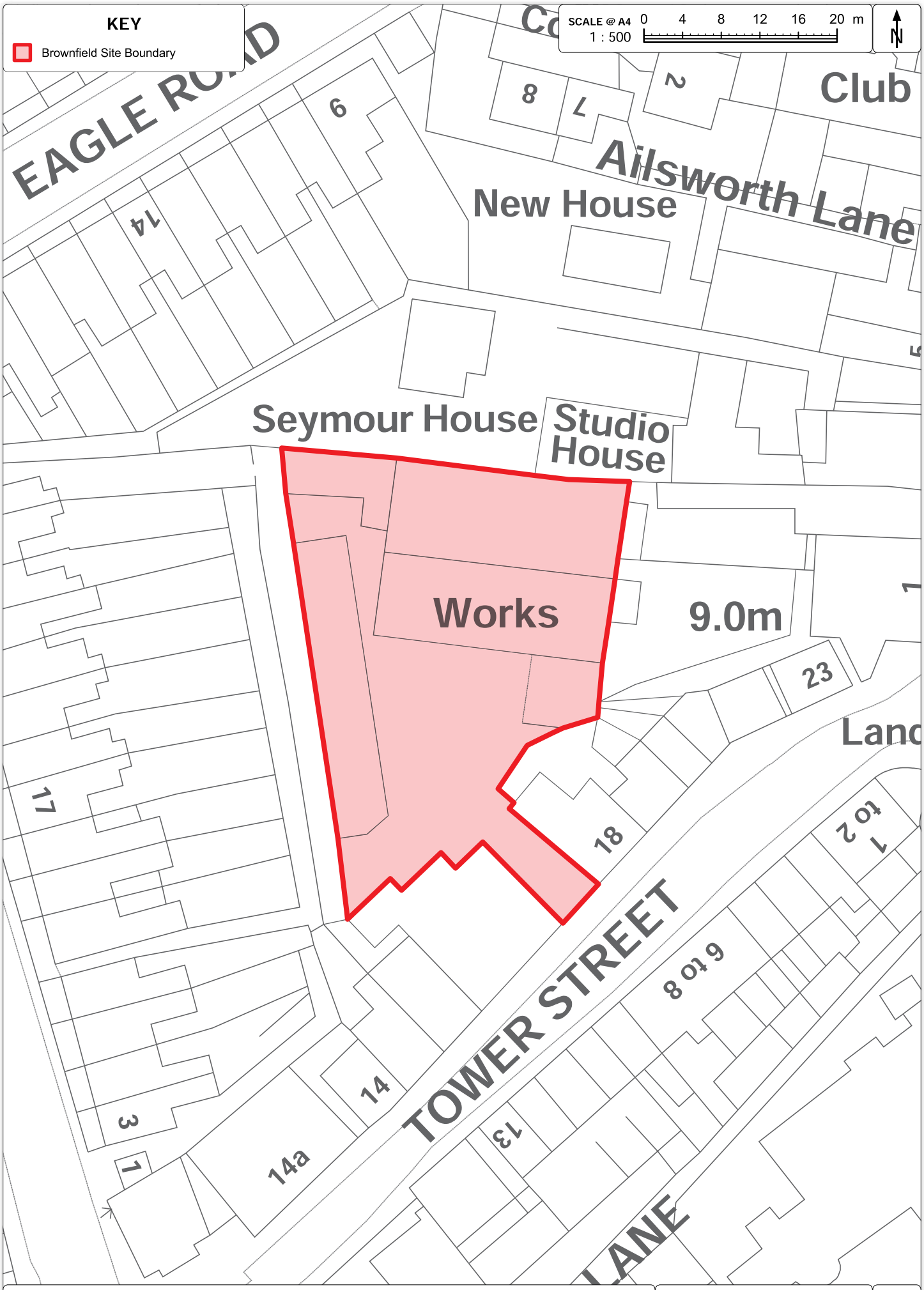

Reproduced from the Ordnance Survey mapping with the permission of the Controller of Her Majesty's Stationary Office. (Crown Copyright). Unauthorised reproduction infringes Crown copyright and may lead to prosecution or civil proceedings. No further copies may be made. Rother District Council Licence No. 100018643 2016

TITLE: BROWNFIELD SITE PLAN
SITE: RDCBLR0042

Rother District Council

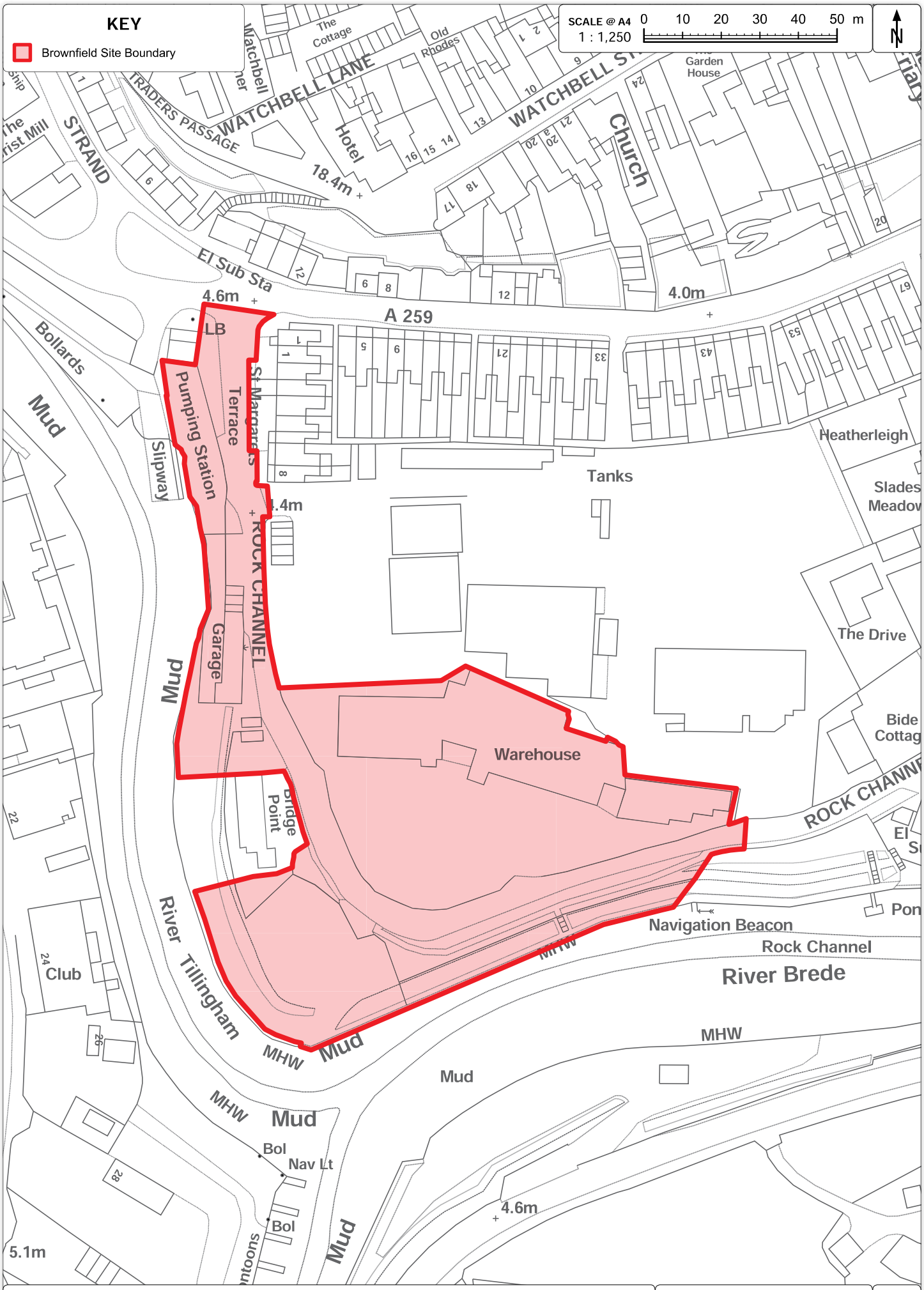

Reproduced from the Ordnance Survey mapping with the permission of the Controller of Her Majesty's Stationary Office. (Crown Copyright). Unauthorised reproduction infringes Crown copyright and may lead to prosecution or civil proceedings. No further copies may be made. Rother District Council Licence No. 100018643 2016

TITLE: BROWNFIELD SITE PLAN
SITE: RDCBLR0043

Rother District Council

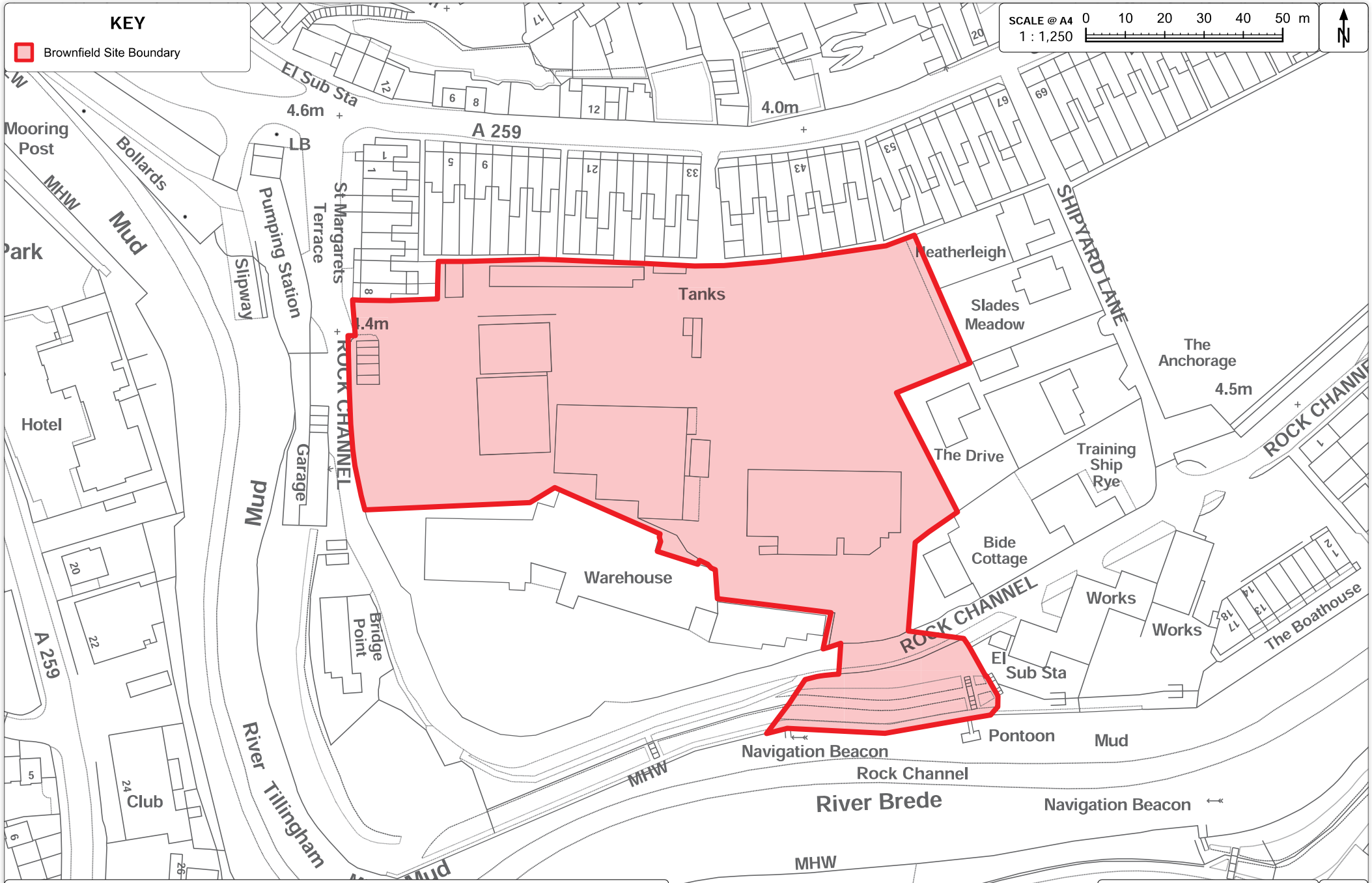

Reproduced from the Ordnance Survey mapping with the permission of the Controller of Her Majesty's Stationary Office. (Crown Copyright). Unauthorised reproduction infringes Crown copyright and may lead to prosecution or civil proceedings. No further copies may be made. Rother District Council Licence No. 100018643 2016

TITLE: BROWNFIELD SITE PLAN
SITE: RDCBLR0044

Rother District Council

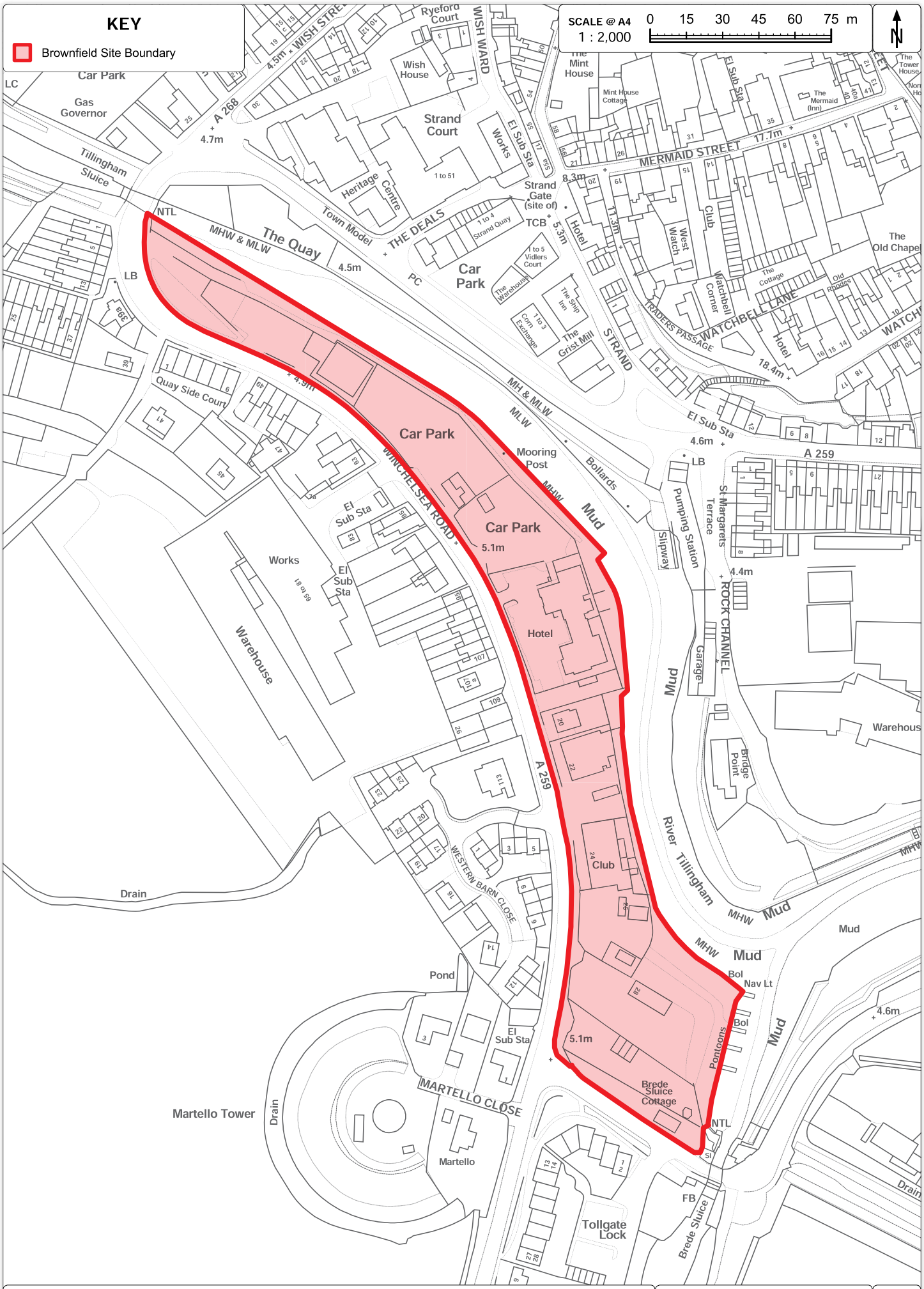

Reproduced from the Ordnance Survey mapping with the permission of the Controller of Her Majesty's Stationary Office. (Crown Copyright). Unauthorised reproduction infringes Crown copyright and may lead to prosecution or civil proceedings. No further copies may be made. Rother District Council Licence No. 100018643 2016

TITLE: BROWNFIELD SITE PLAN
SITE: RDCBLR0045

Rother District Council

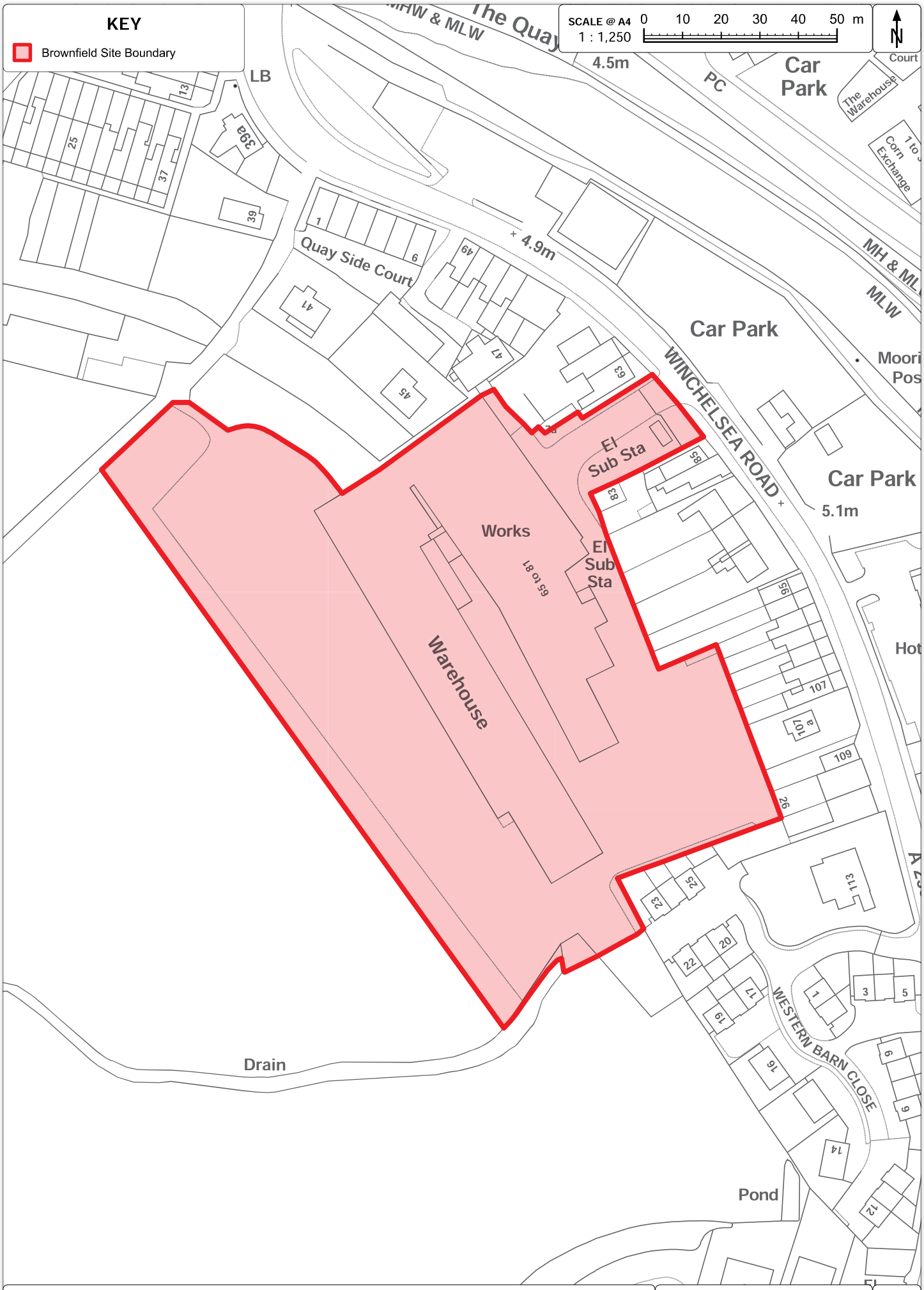

Reproduced from the Ordnance Survey mapping with the permission of the Controller of Her Majesty's Stationary Office. (Crown Copyright). Unauthorised reproduction infringes Crown copyright and may lead to prosecution or civil proceedings. No further copies may be made. Rother District Council Licence No. 100018643 2016

TITLE: BROWNFIELD SITE PLAN
SITE: RDCBLR0046

Rother District Council

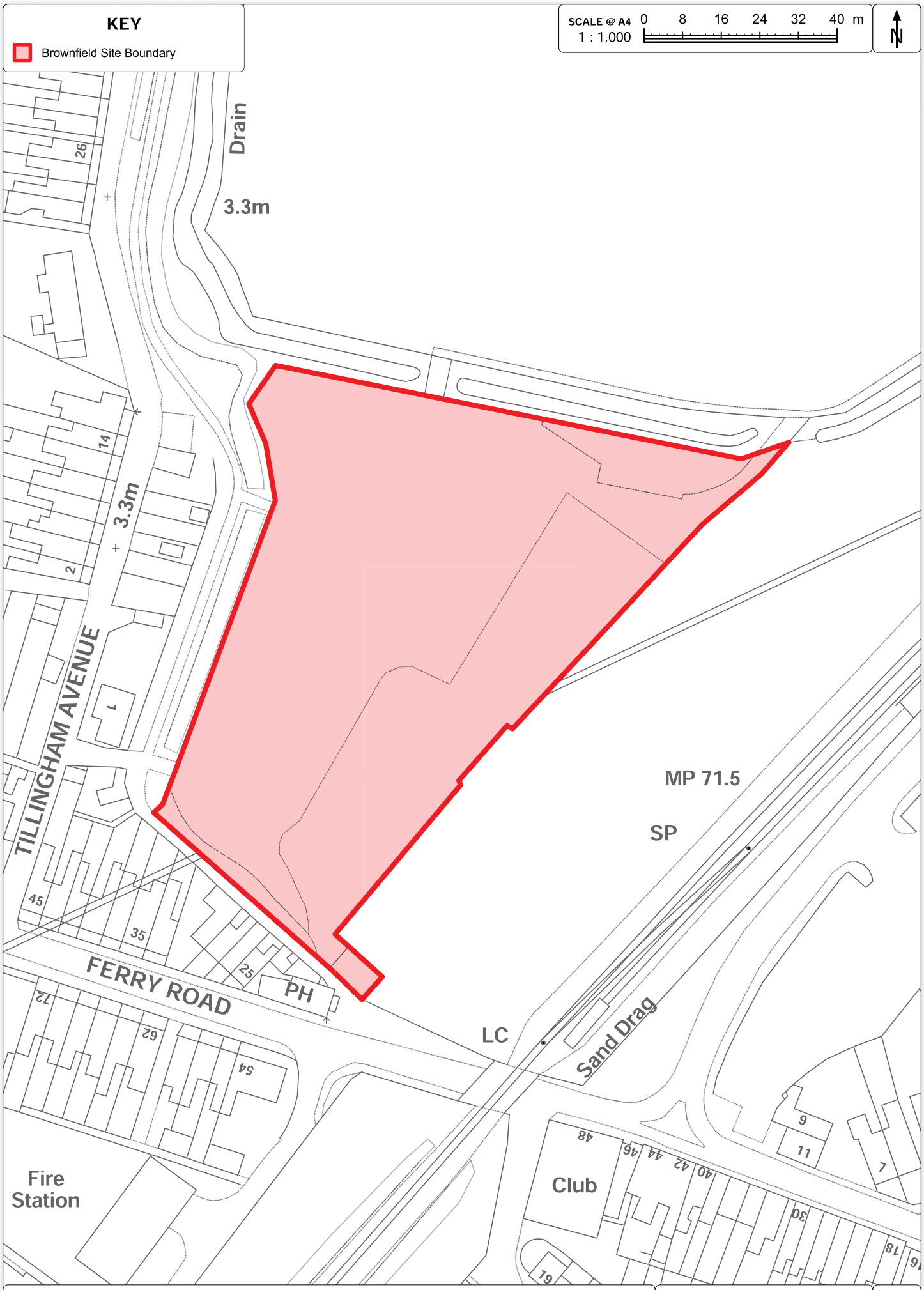

Reproduced from the Ordnance Survey mapping with the permission of the Controller of Her Majesty's Stationary Office. (Crown Copyright). Unauthorised reproduction infringes Crown copyright and may lead to prosecution or civil proceedings. No further copies may be made. Rother District Council Licence No. 100018643 2016

TITLE: BROWNFIELD SITE PLAN
SITE: RDCBLR0047

Rother District Council

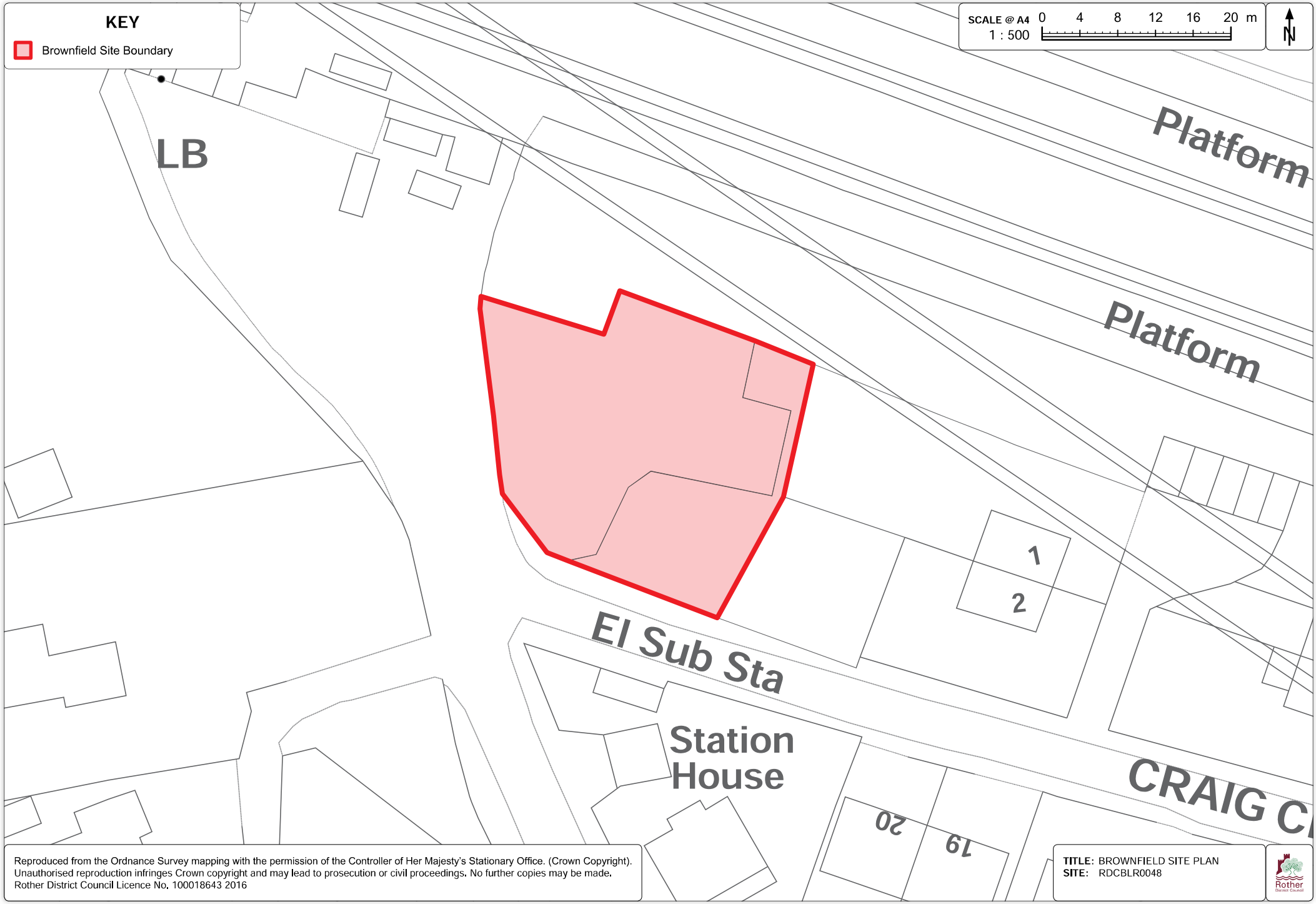

Reproduced from the Ordnance Survey mapping with the permission of the Controller of Her Majesty's Stationary Office. (Crown Copyright). Unauthorised reproduction infringes Crown copyright and may lead to prosecution or civil proceedings. No further copies may be made. Rother District Council Licence No. 100018643 2016

TITLE: BROWNFIELD SITE PLAN
SITE: RDCBLR0048

Rother District Council

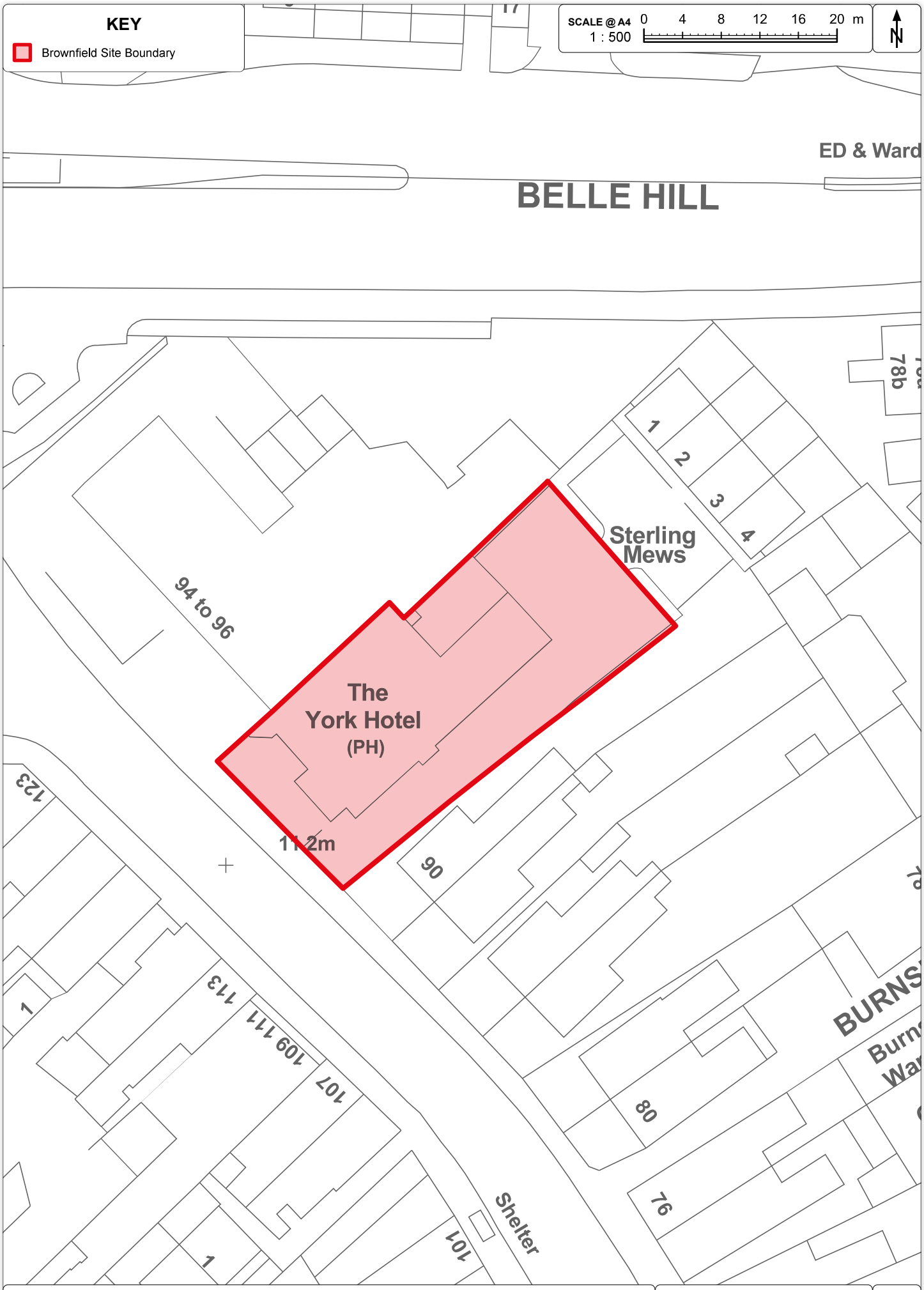

Reproduced from the Ordnance Survey mapping with the permission of the Controller of Her Majesty's Stationary Office. (Crown Copyright). Unauthorised reproduction infringes Crown copyright and may lead to prosecution or civil proceedings. No further copies may be made. Rother District Council Licence No. 100018643 2020

TITLE: BROWNFIELD SITE PLAN
SITE: RDCBLR0049

Rother District Council

Reproduced from the Ordnance Survey mapping with the permission of the Controller of Her Majesty's Stationary Office. (Crown Copyright). Unauthorised reproduction infringes Crown copyright and may lead to prosecution or civil proceedings. No further copies may be made. Rother District Council Licence No. 100018643 2020

TITLE: BROWNFIELD SITE PLAN
SITE: RDCBLR0050

Rother District Council

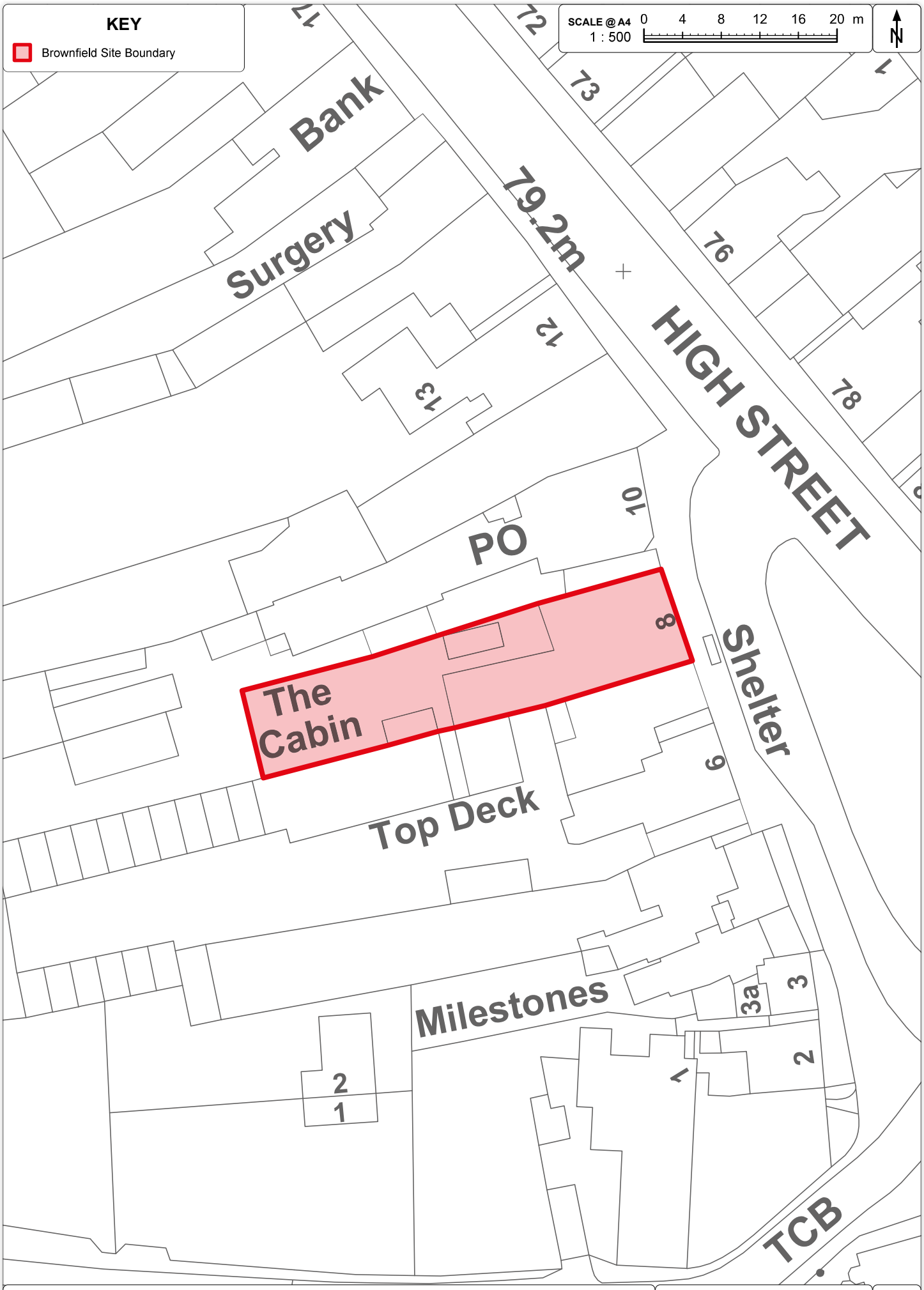

Reproduced from the Ordnance Survey mapping with the permission of the Controller of Her Majesty's Stationary Office. (Crown Copyright). Unauthorised reproduction infringes Crown copyright and may lead to prosecution or civil proceedings. No further copies may be made. Rother District Council Licence No. 100018643 2020

TITLE: BROWNFIELD SITE PLAN
SITE: RDCBLR0051

Rother District Council

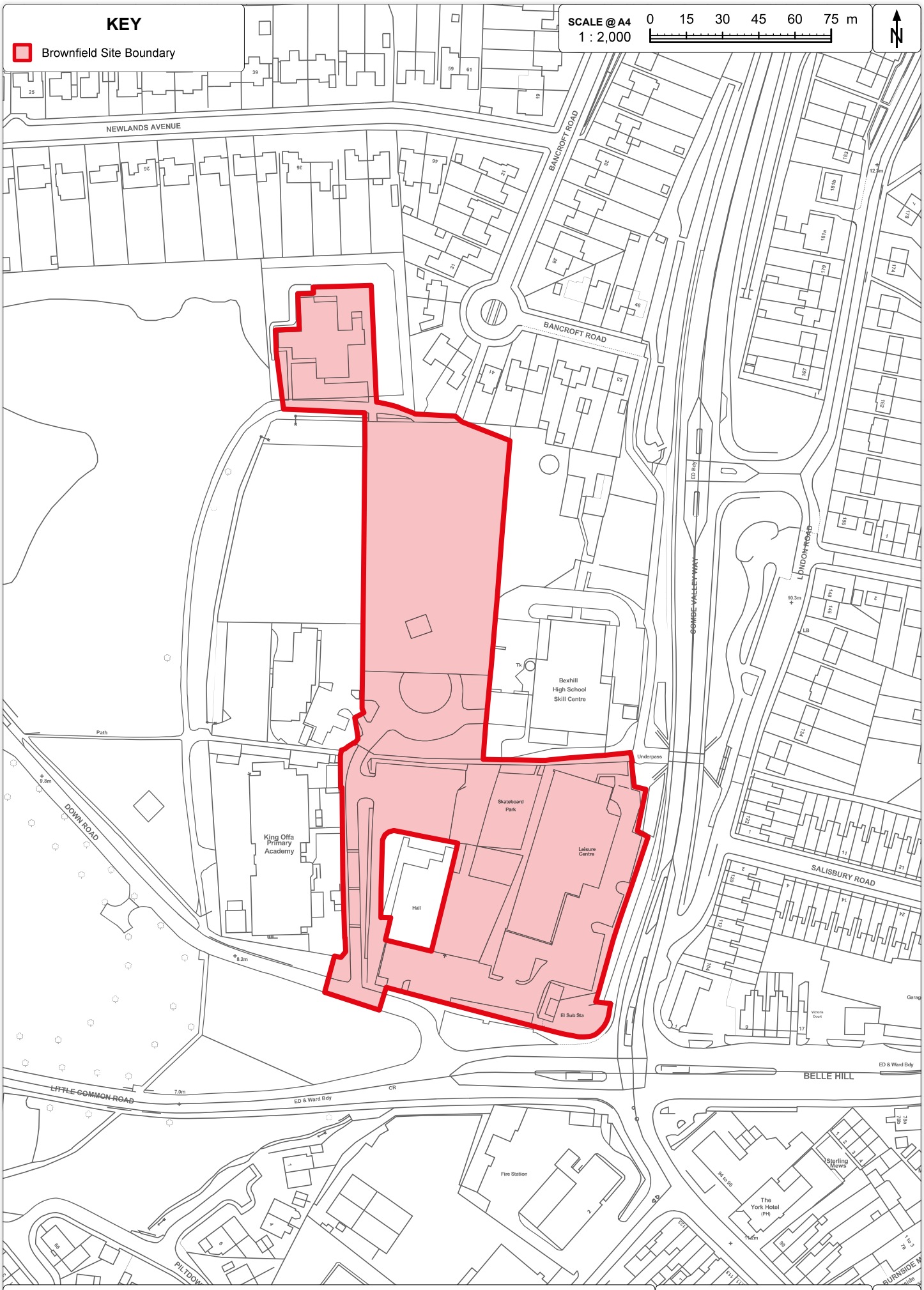

Reproduced from the Ordnance Survey mapping with the permission of the Controller of Her Majesty's Stationary Office. (Crown Copyright). Unauthorised reproduction infringes Crown copyright and may lead to prosecution or civil proceedings. No further copies may be made. Rother District Council Licence No. 100018643 2020

TITLE: BROWNFIELD SITE PLAN
SITE: RDCBLR0052

Rother District Council

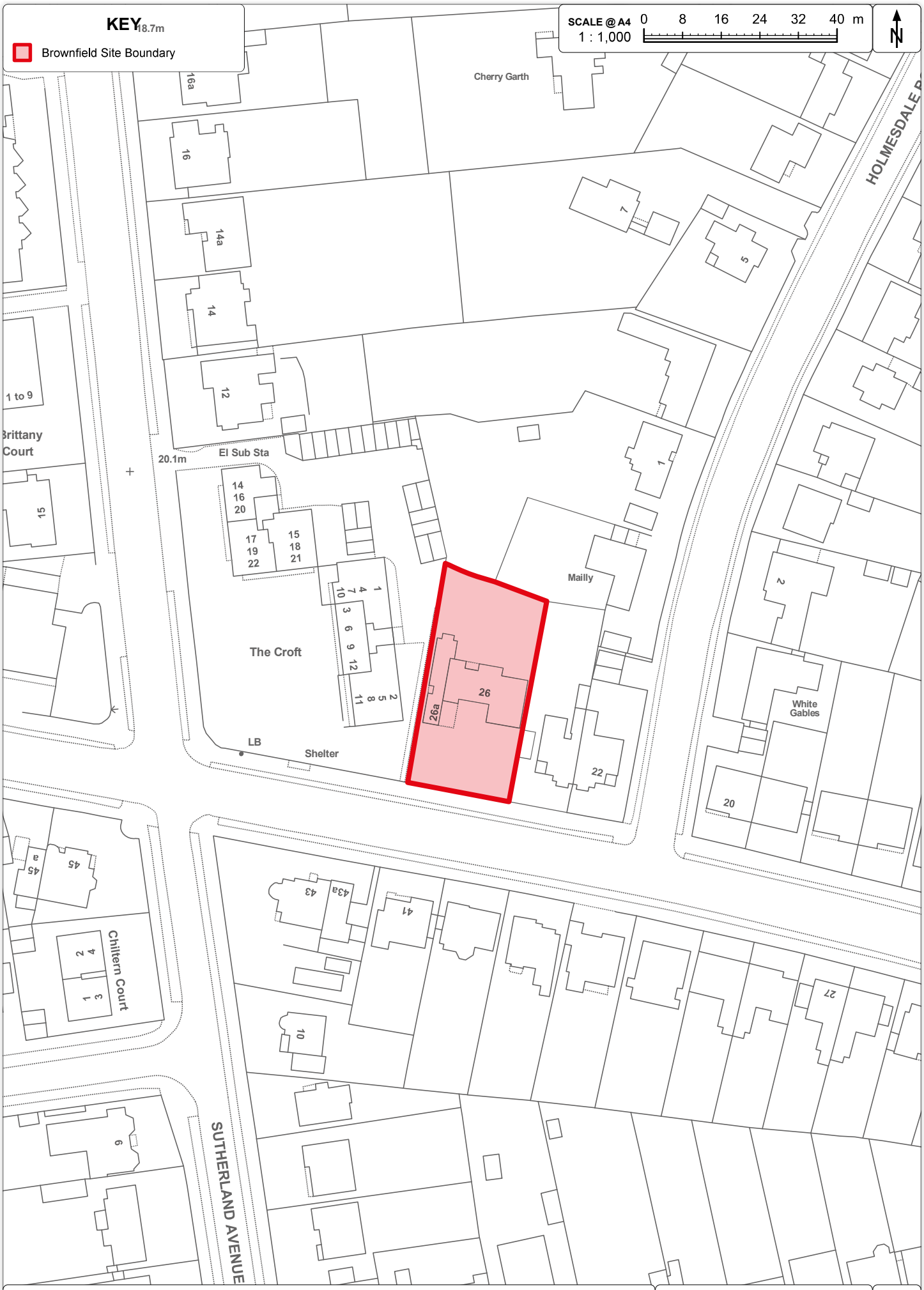

Reproduced from the Ordnance Survey mapping with the permission of the Controller of Her Majesty's Stationary Office. (Crown Copyright). Unauthorised reproduction infringes Crown copyright and may lead to prosecution or civil proceedings. No further copies may be made. Rother District Council Licence No. 100018643 2020

TITLE: BROWNFIELD SITE PLAN
SITE: RDCBLR0053

Rother District Council

Reproduced from the Ordnance Survey mapping with the permission of the Controller of Her Majesty's Stationary Office. (Crown Copyright). Unauthorised reproduction infringes Crown copyright and may lead to prosecution or civil proceedings. No further copies may be made. Rother District Council Licence No. 100018643 2020

TITLE: BROWNFIELD SITE PLAN
SITE: RDCBLR0054

Rother District Council

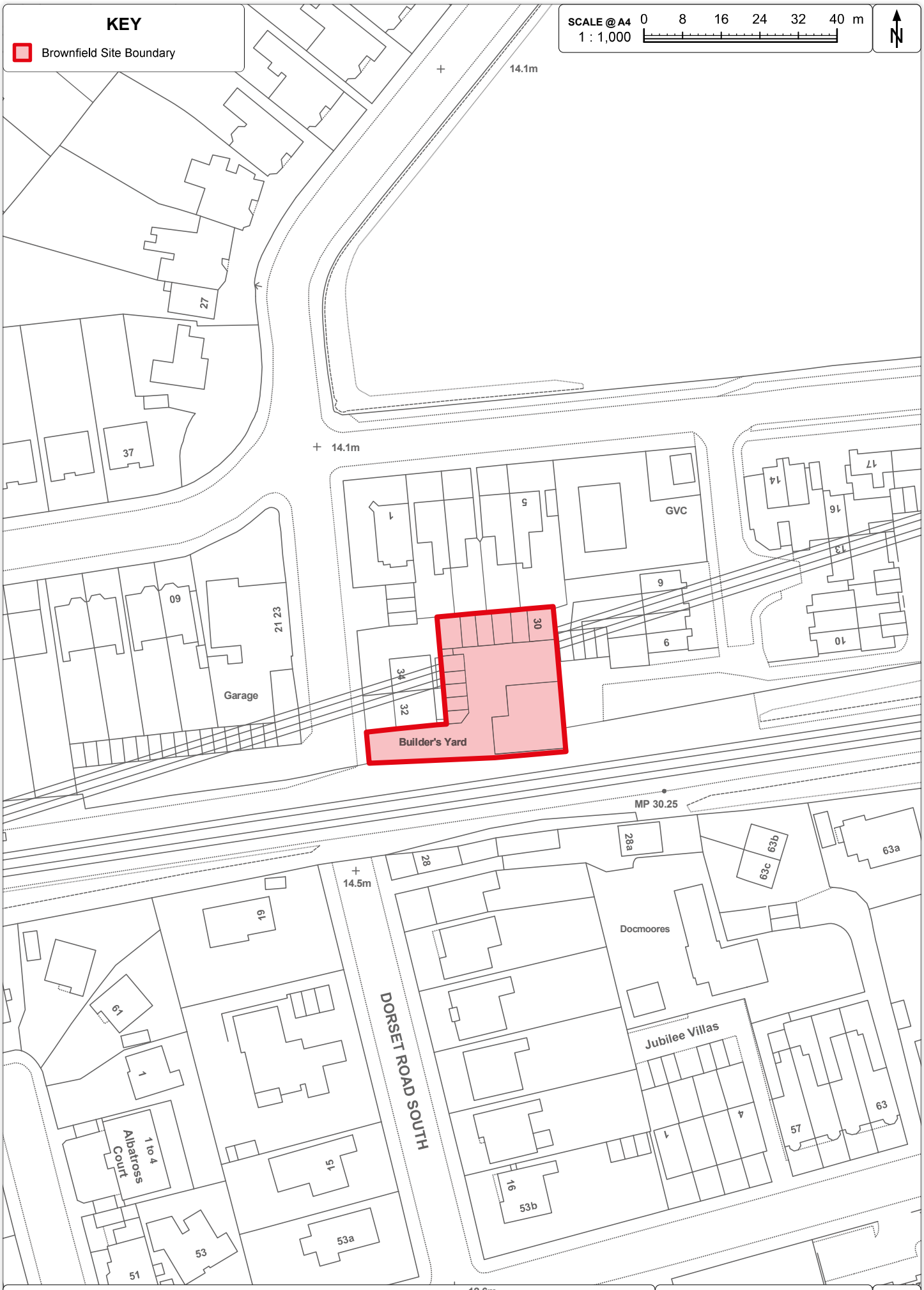

Reproduced from the Ordnance Survey mapping with the permission of the Controller of Her Majesty's Stationary Office. (Crown Copyright). Unauthorised reproduction infringes Crown copyright and may lead to prosecution or civil proceedings. No further copies may be made. Rother District Council Licence No. 100018643 2020

TITLE: BROWNFIELD SITE PLAN
SITE: RDCBLR0055

Rother District Council

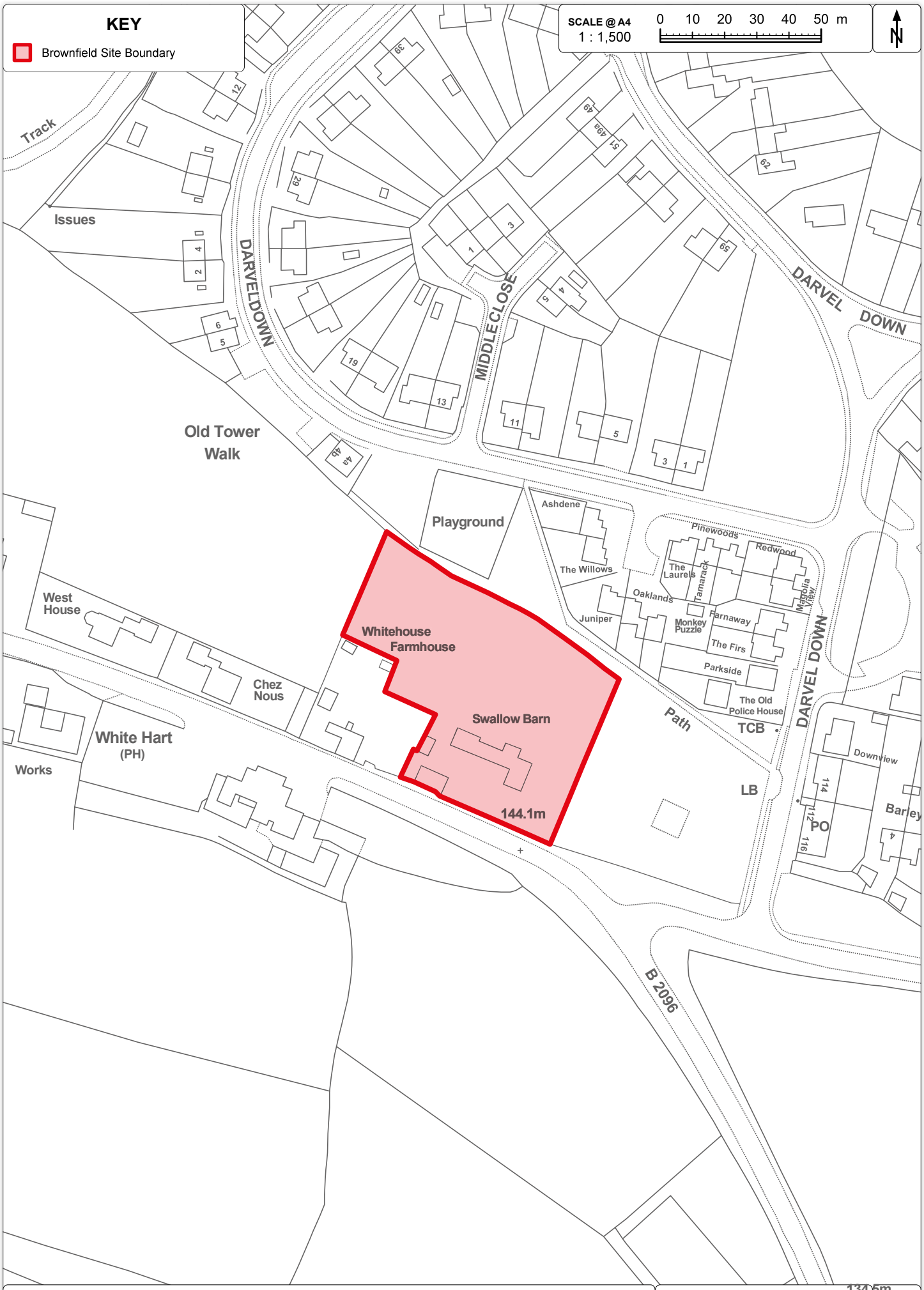

Reproduced from the Ordnance Survey mapping with the permission of the Controller of Her Majesty's Stationary Office. (Crown Copyright). Unauthorised reproduction infringes Crown copyright and may lead to prosecution or civil proceedings. No further copies may be made. Rother District Council Licence No. 100018643 2020

TITLE: BROWNFIELD SITE PLAN
SITE: RDCBLR0056

Rother District Council

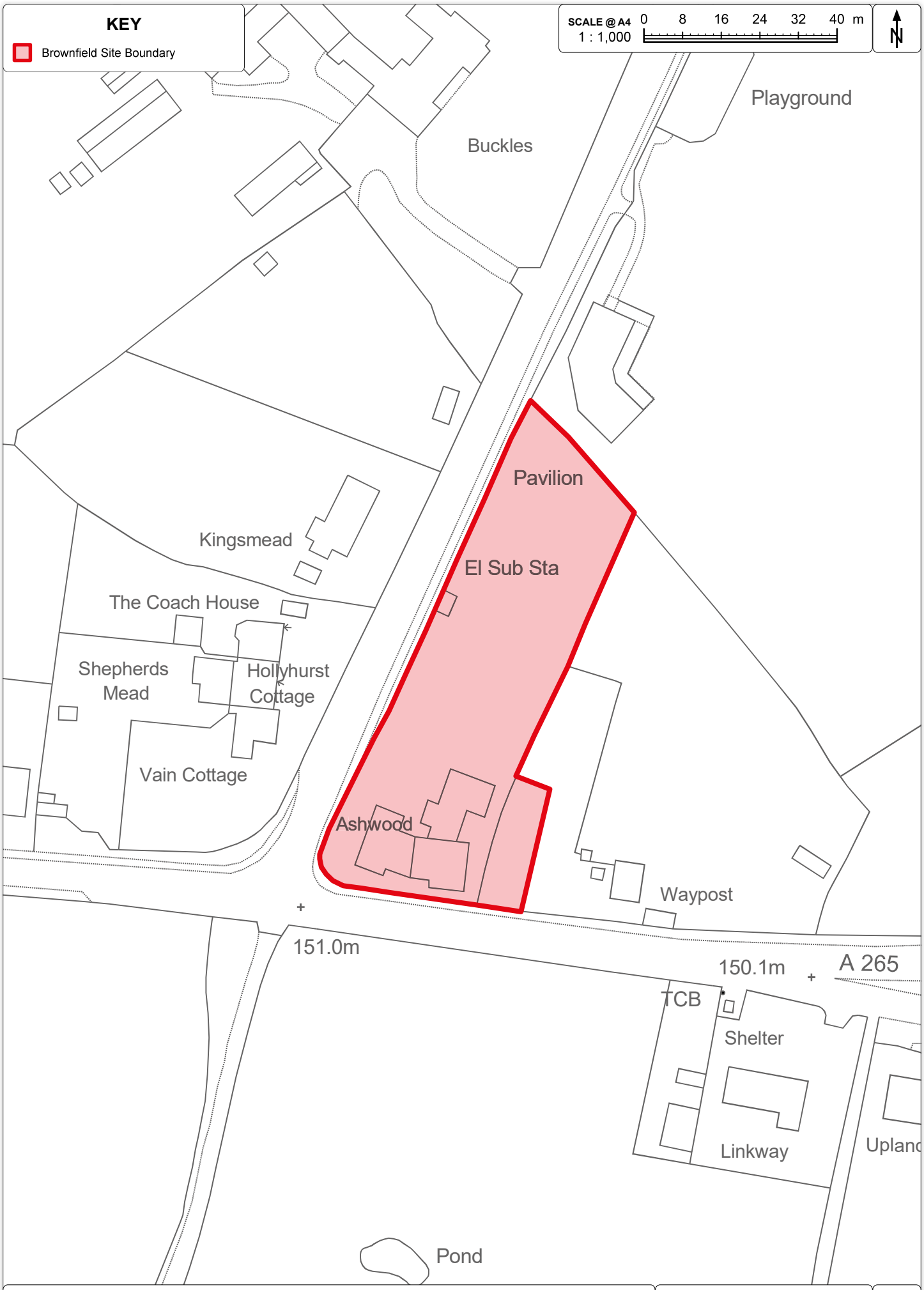

Reproduced from the Ordnance Survey mapping with the permission of the Controller of Her Majesty's Stationary Office. (Crown Copyright). Unauthorised reproduction infringes Crown copyright and may lead to prosecution or civil proceedings. No further copies may be made. Rother District Council Licence No. 100018643 2020

TITLE: BROWNFIELD SITE PLAN
SITE: RDCBLR0057

Rother District Council

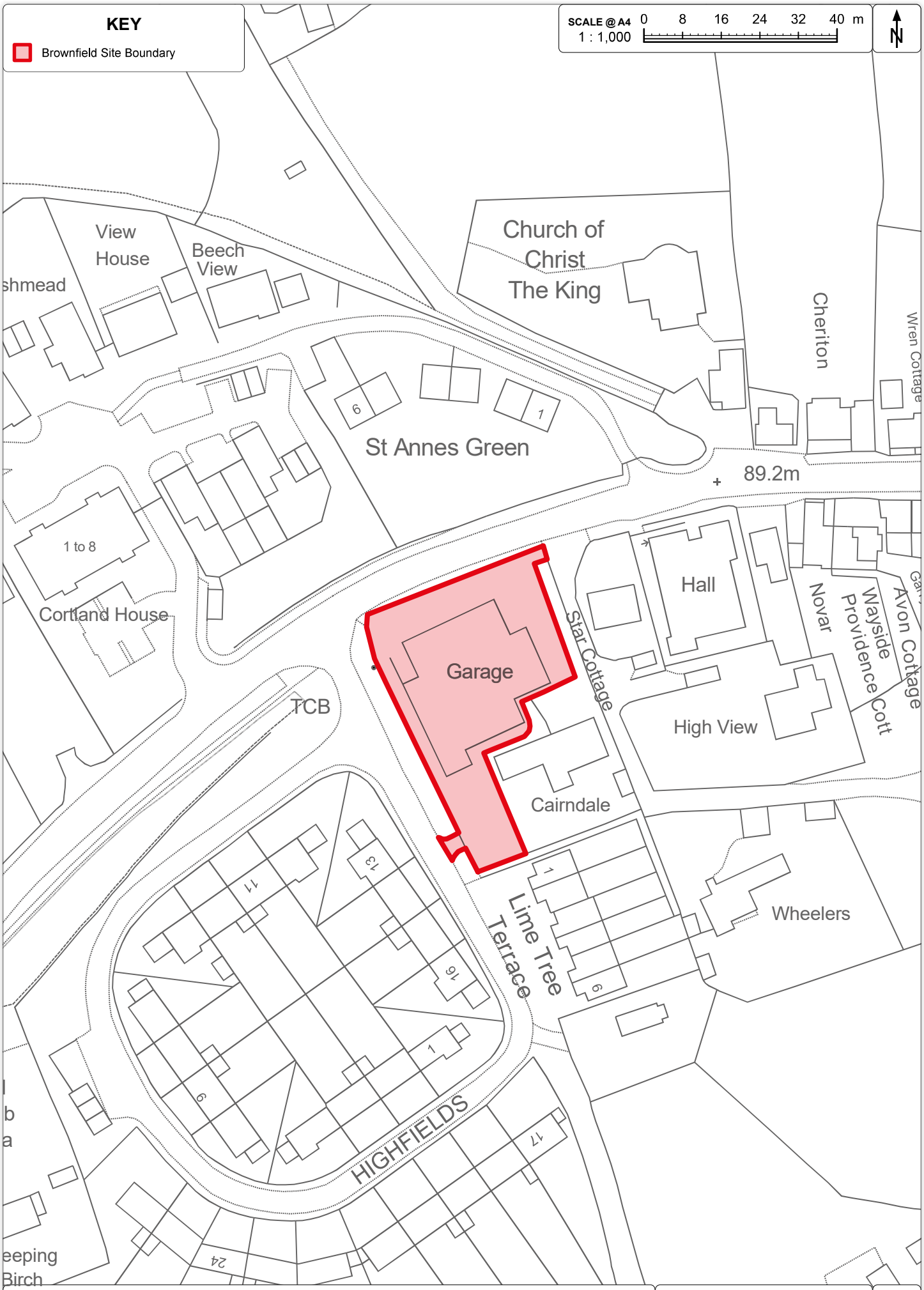

Reproduced from the Ordnance Survey mapping with the permission of the Controller of Her Majesty's Stationary Office. (Crown Copyright). Unauthorised reproduction infringes Crown copyright and may lead to prosecution or civil proceedings. No further copies may be made. Rother District Council Licence No. 100018643 2020

TITLE: BROWNFIELD SITE PLAN
SITE: RDCBLR0058

Rother District Council

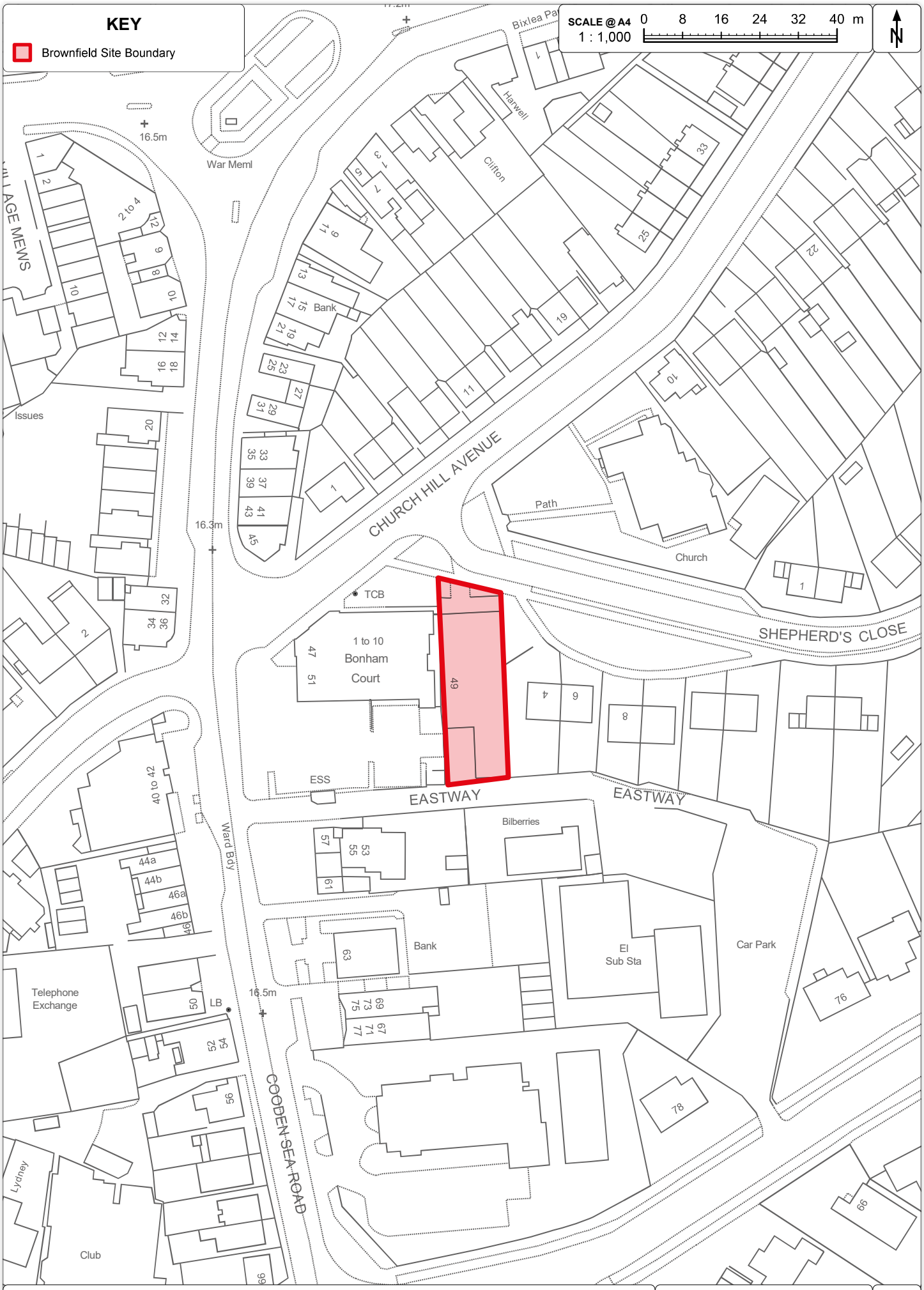

Reproduced from the Ordnance Survey mapping with the permission of the Controller of Her Majesty's Stationary Office. (Crown Copyright). Unauthorised reproduction infringes Crown copyright and may lead to prosecution or civil proceedings. No further copies may be made. Rother District Council Licence No. 100018643 2020

TITLE: BROWNFIELD SITE PLAN
SITE: RDCBLR0059

Rother District Council

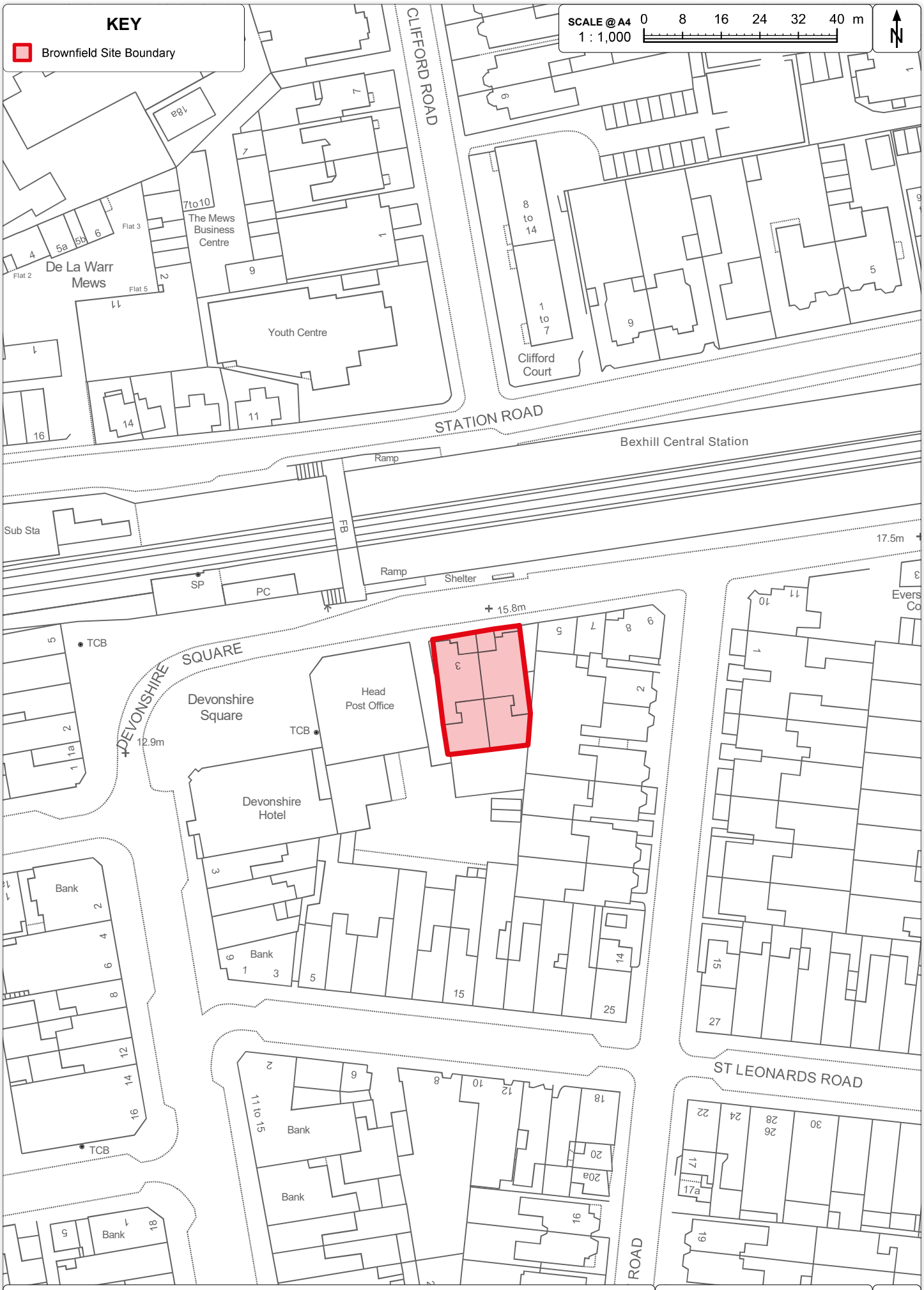

Reproduced from the Ordnance Survey mapping with the permission of the Controller of Her Majesty's Stationary Office. (Crown Copyright). Unauthorised reproduction infringes Crown copyright and may lead to prosecution or civil proceedings. No further copies may be made. Rother District Council Licence No. 100018643 2020

TITLE: BROWNFIELD SITE PLAN
SITE: RDCBLR0060

Rother District Council

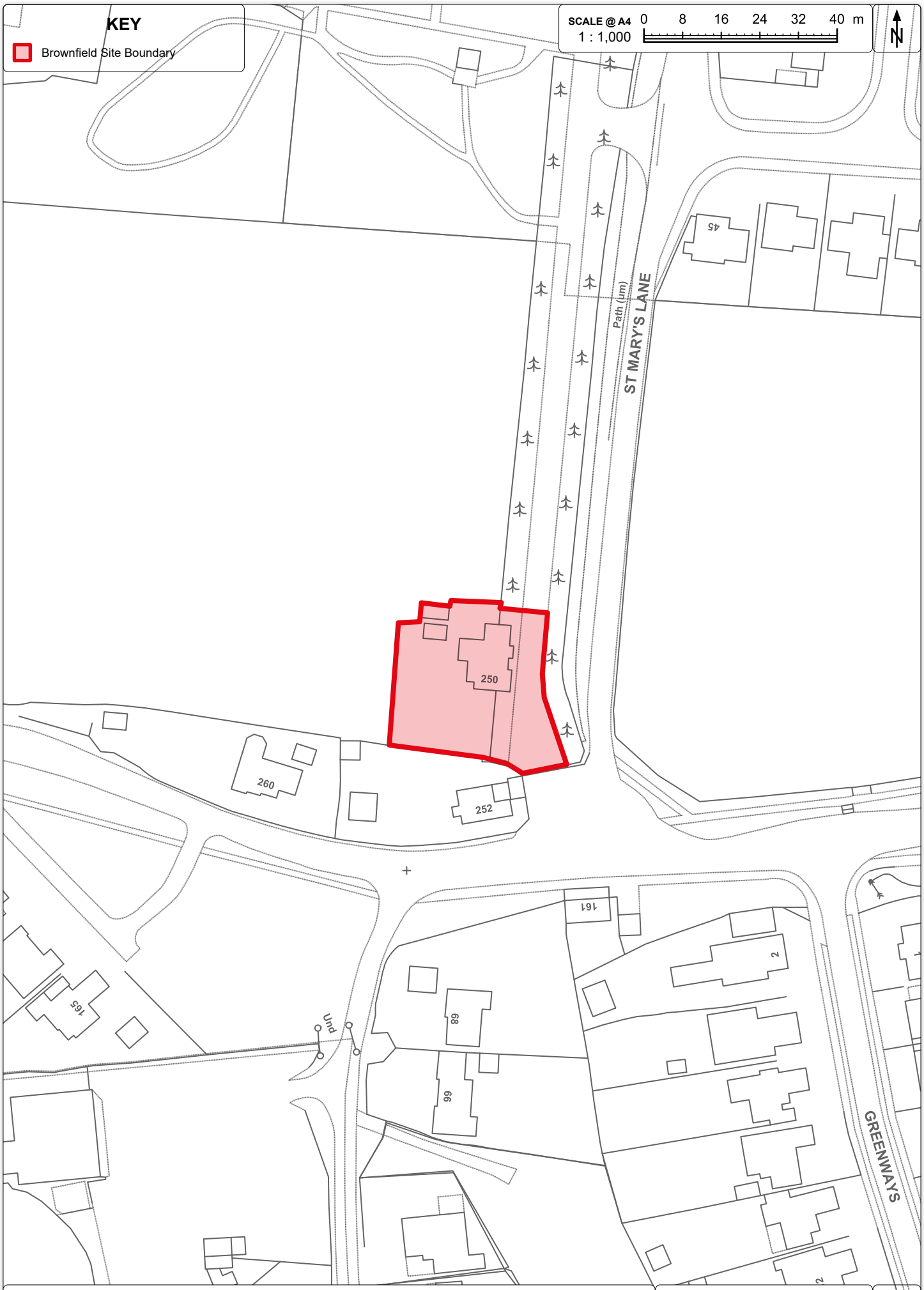

Reproduced from the Ordnance Survey mapping with the permission of the Controller of His Majesty's Stationary Office. (Crown Copyright). Unauthorised reproduction infringes Crown copyright and may lead to prosecution or civil proceedings. No further copies may be made. Rother District Council Licence No. 100018643 2024

TITLE: BROWNFIELD SITE PLAN
SITE: RDCBLR0061

Rother District Council

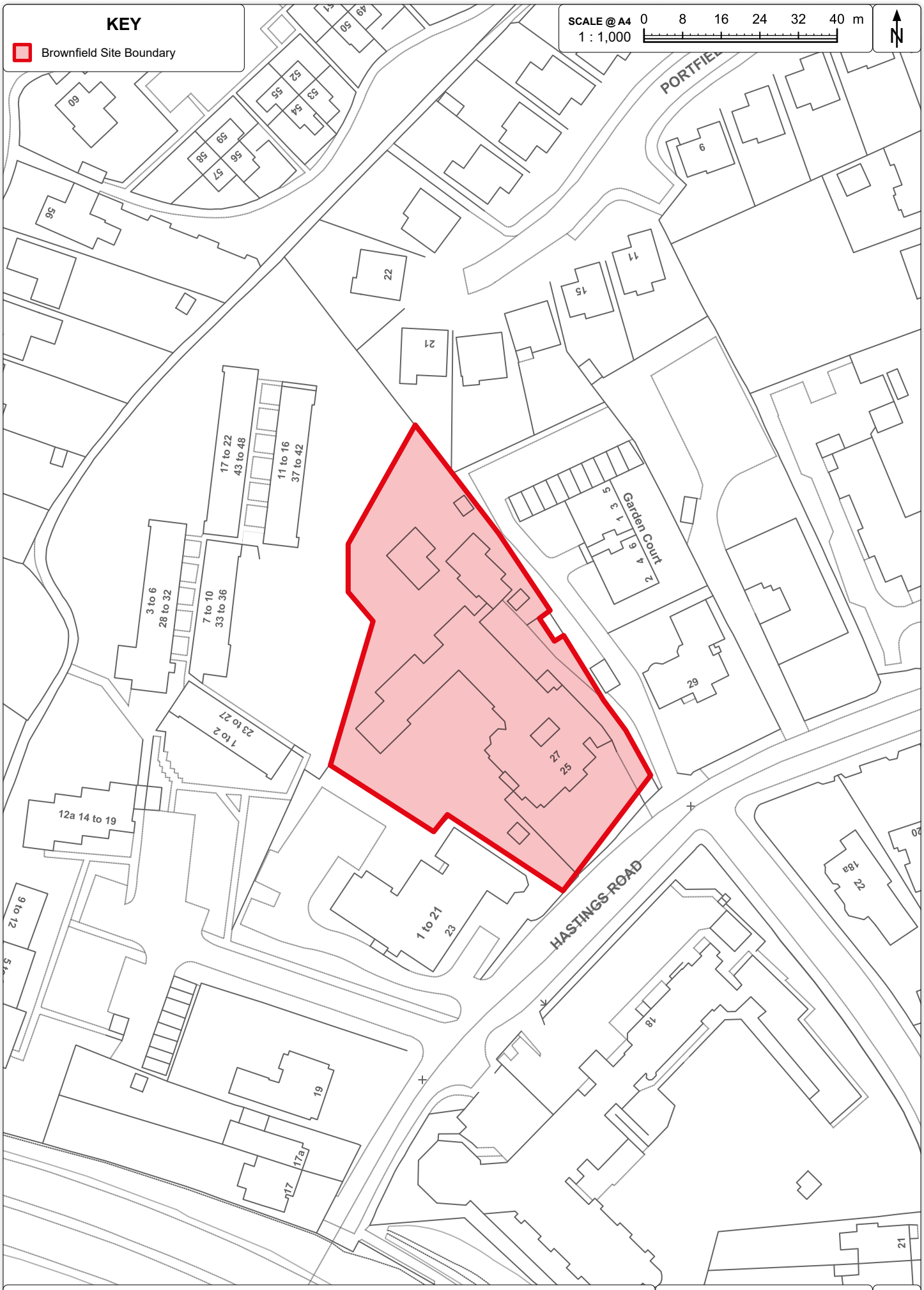

Reproduced from the Ordnance Survey mapping with the permission of the Controller of His Majesty's Stationary Office. (Crown Copyright). Unauthorised reproduction infringes Crown copyright and may lead to prosecution or civil proceedings. No further copies may be made. Rother District Council Licence No. 100018643 2024

TITLE: BROWNFIELD SITE PLAN
SITE: RDCBLR0062

Rother District Council

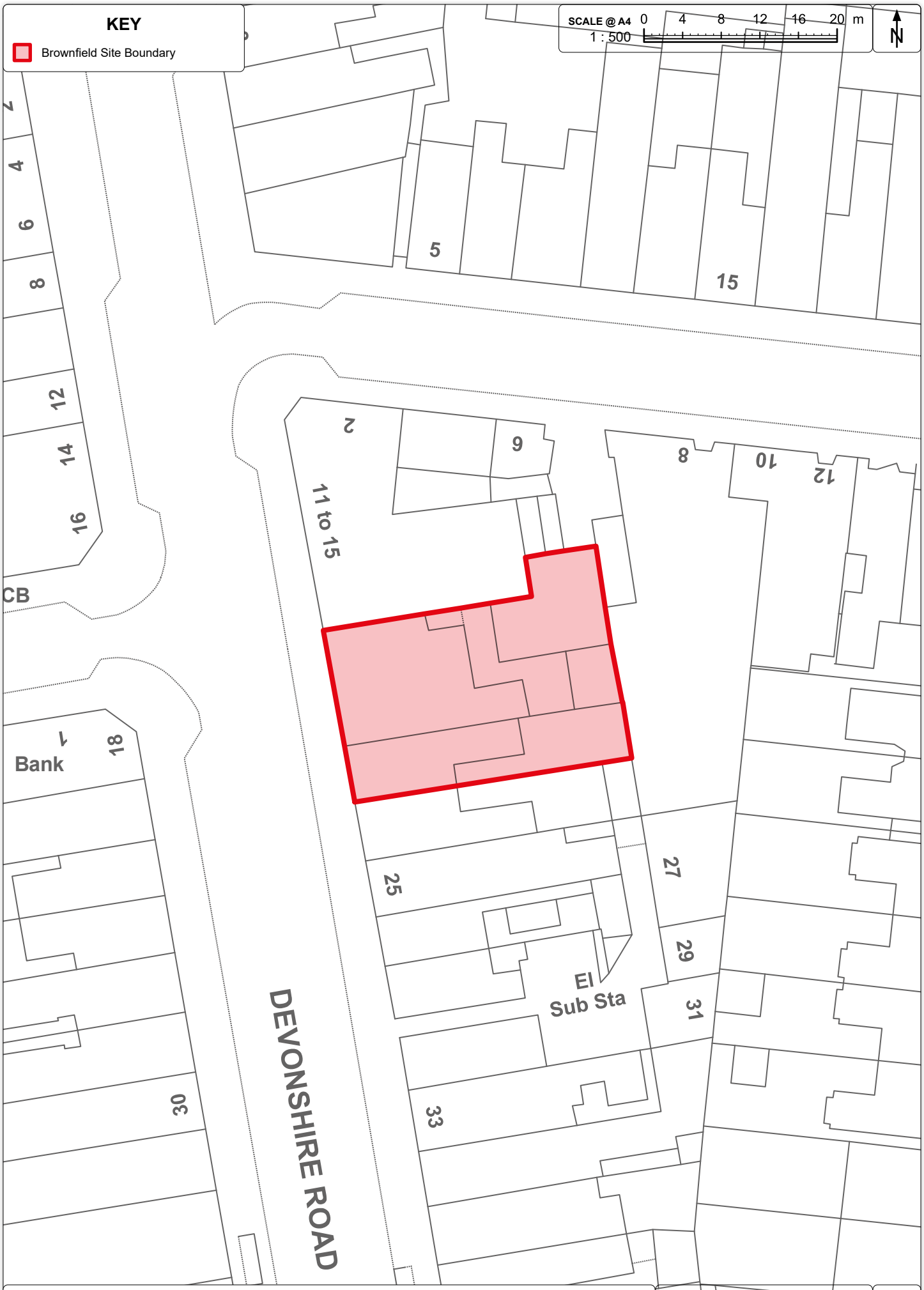

Reproduced from the Ordnance Survey mapping with the permission of the Controller of His Majesty's Stationary Office. (Crown Copyright). Unauthorised reproduction infringes Crown copyright and may lead to prosecution or civil proceedings. No further copies may be made. Rother District Council Licence No. 100018643 2024

TITLE: BROWNFIELD SITE PLAN
SITE: RDCBLR0063

Rother District Council

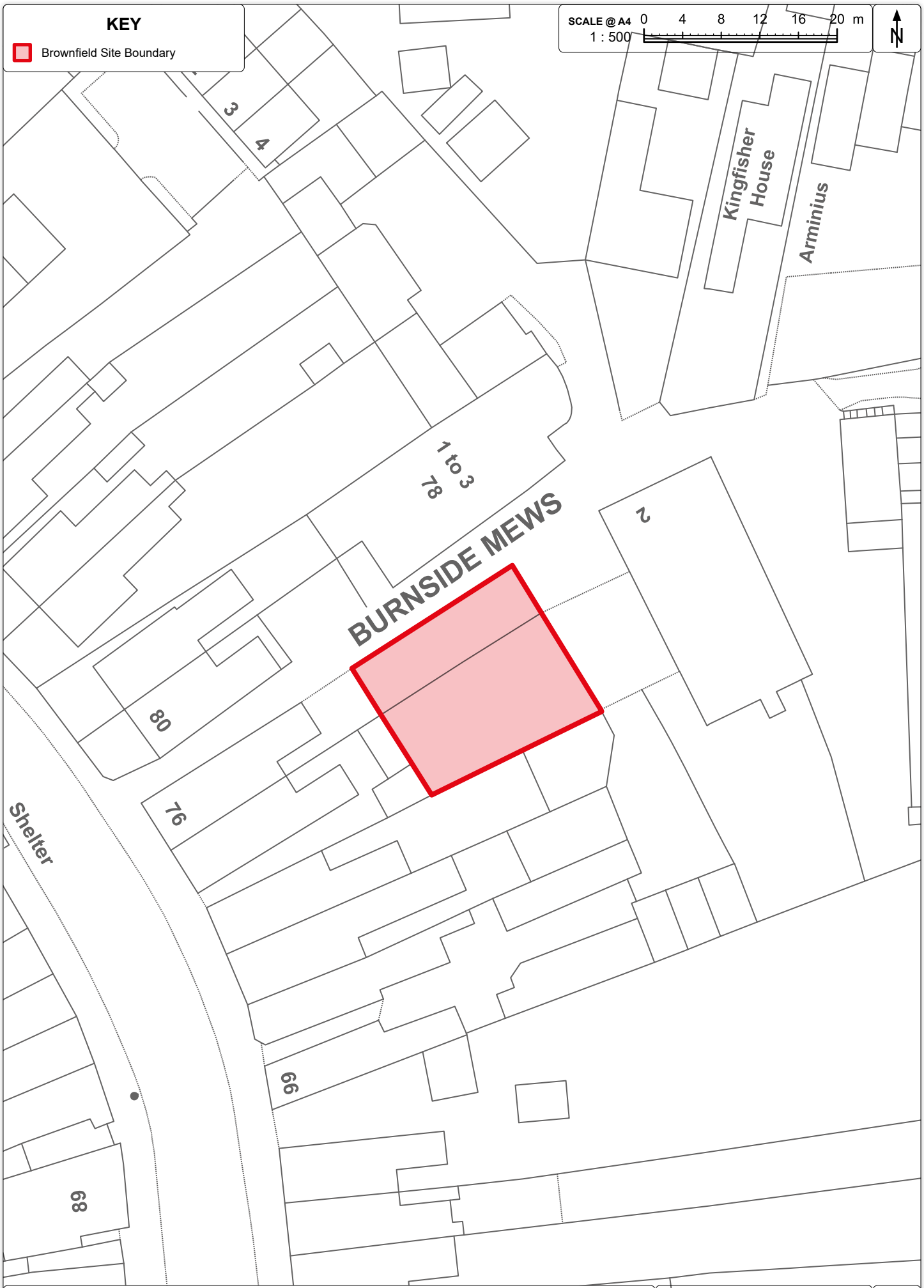

Reproduced from the Ordnance Survey mapping with the permission of the Controller of His Majesty's Stationary Office. (Crown Copyright). Unauthorised reproduction infringes Crown copyright and may lead to prosecution or civil proceedings. No further copies may be made. Rother District Council Licence No. 100018643 2024

TITLE: BROWNFIELD SITE PLAN
SITE: RDCBLR0064

Rother District Council

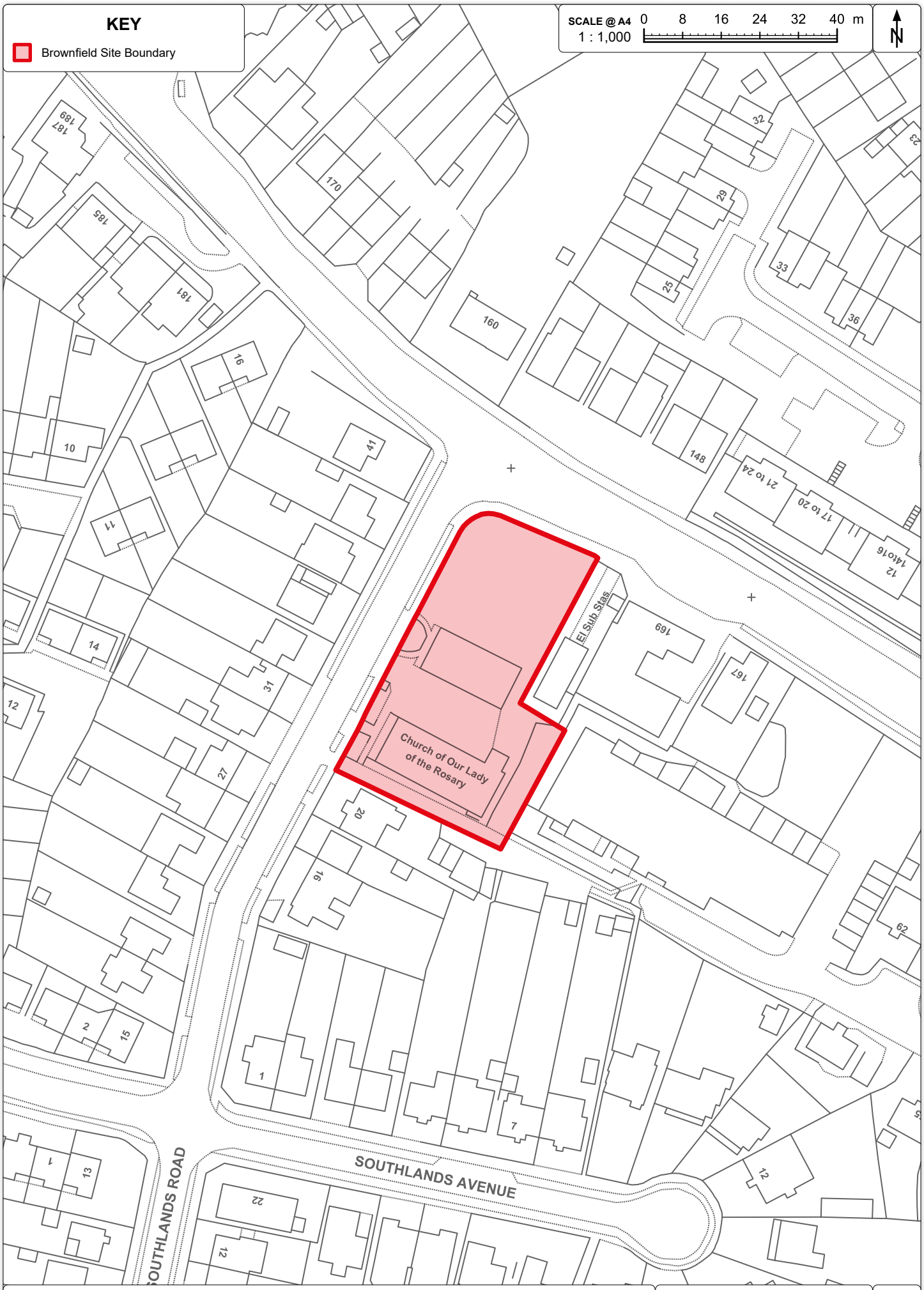

Reproduced from the Ordnance Survey mapping with the permission of the Controller of His Majesty's Stationary Office. (Crown Copyright). Unauthorised reproduction infringes Crown copyright and may lead to prosecution or civil proceedings. No further copies may be made. Rother District Council Licence No. 100018643 2024

TITLE: BROWNFIELD SITE PLAN
SITE: RDCBLR0065

Rother District Council