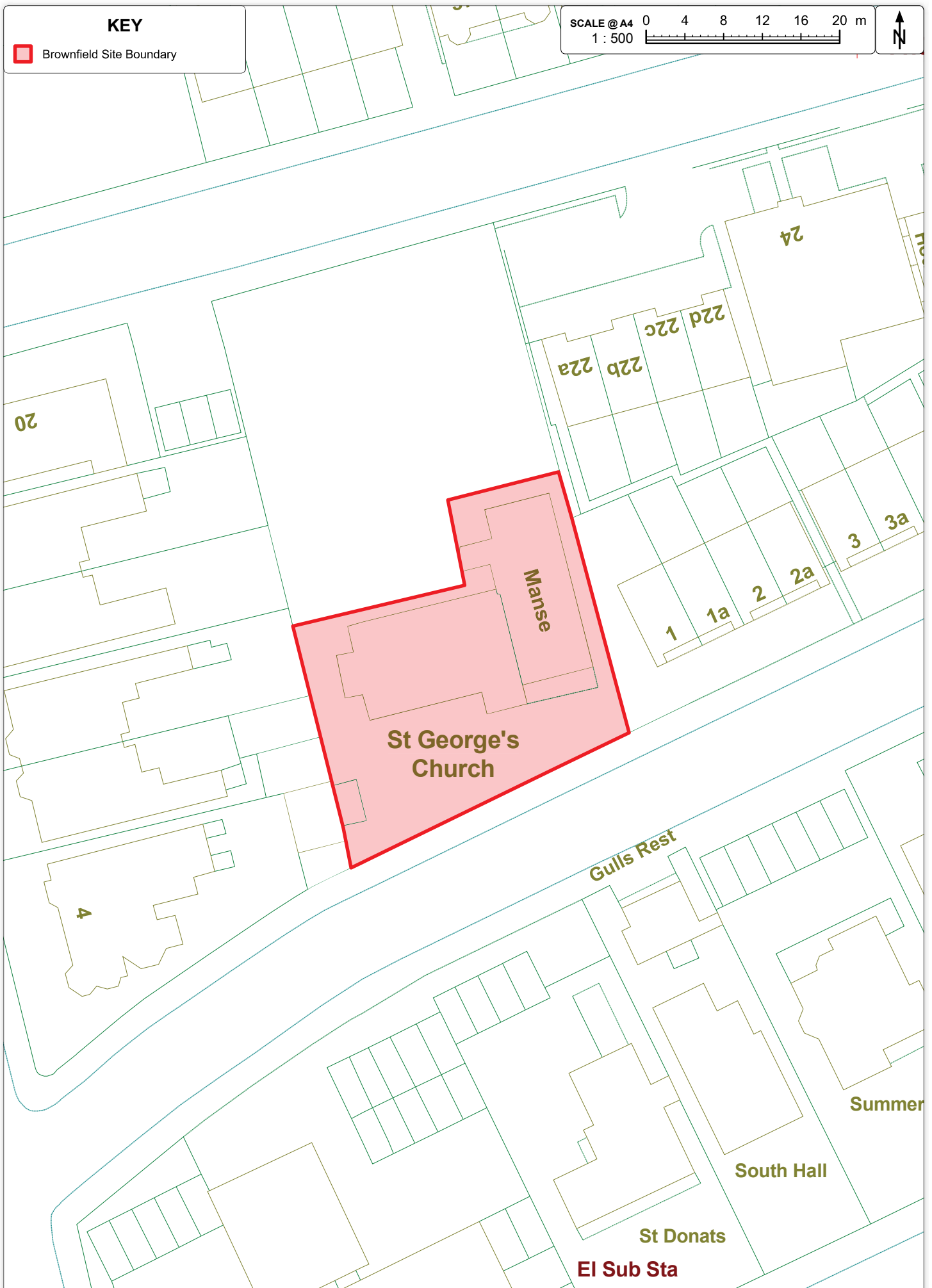


KEY

 Brownfield Site Boundary

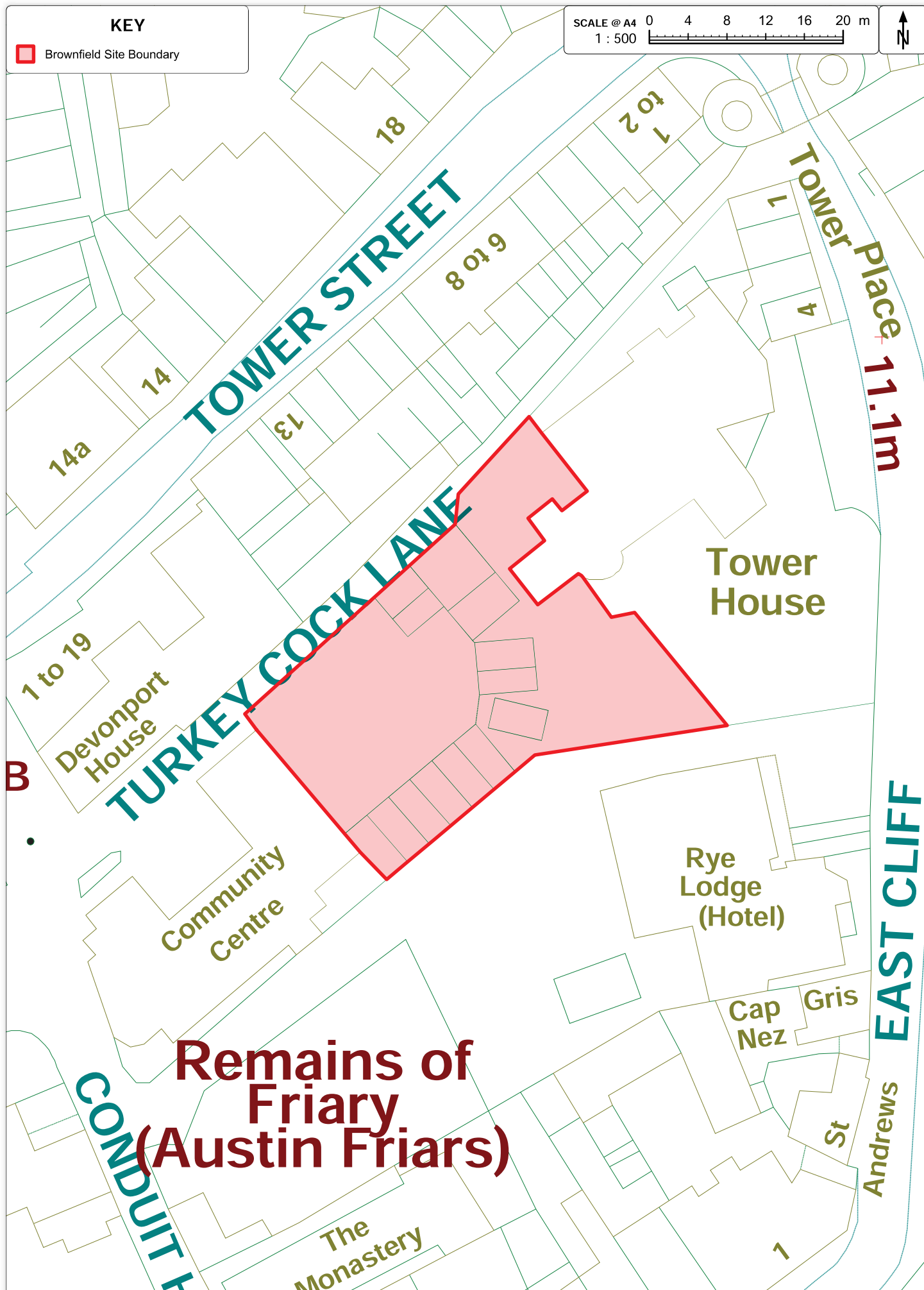
SCALE @ A4 0 4 8 12 16 20 m
1 : 500



KEY

■ Brownfield Site Boundary

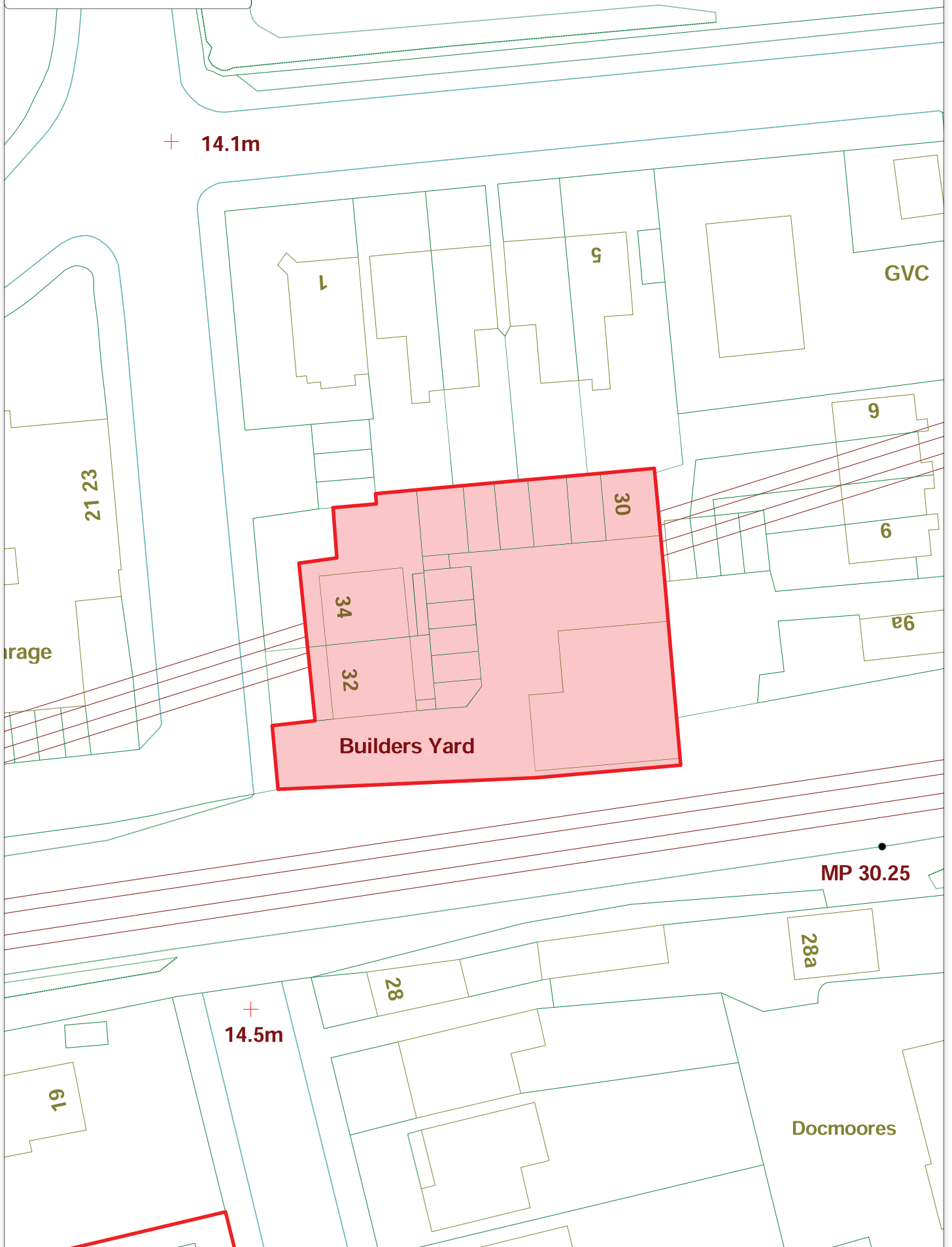
SCALE @ A4 0 4 8 12 16 20 m
1 : 500




KEY

■ Brownfield Site Boundary

SCALE @ A4 0 4 8 12 16 20 m
1 : 500



KEY

 Brownfield Site Boundary

SCALE @ A4 0 4 8 12 16 20 m
1 : 500



COODEN DRIVE

10.

286

284
d

284
c

b

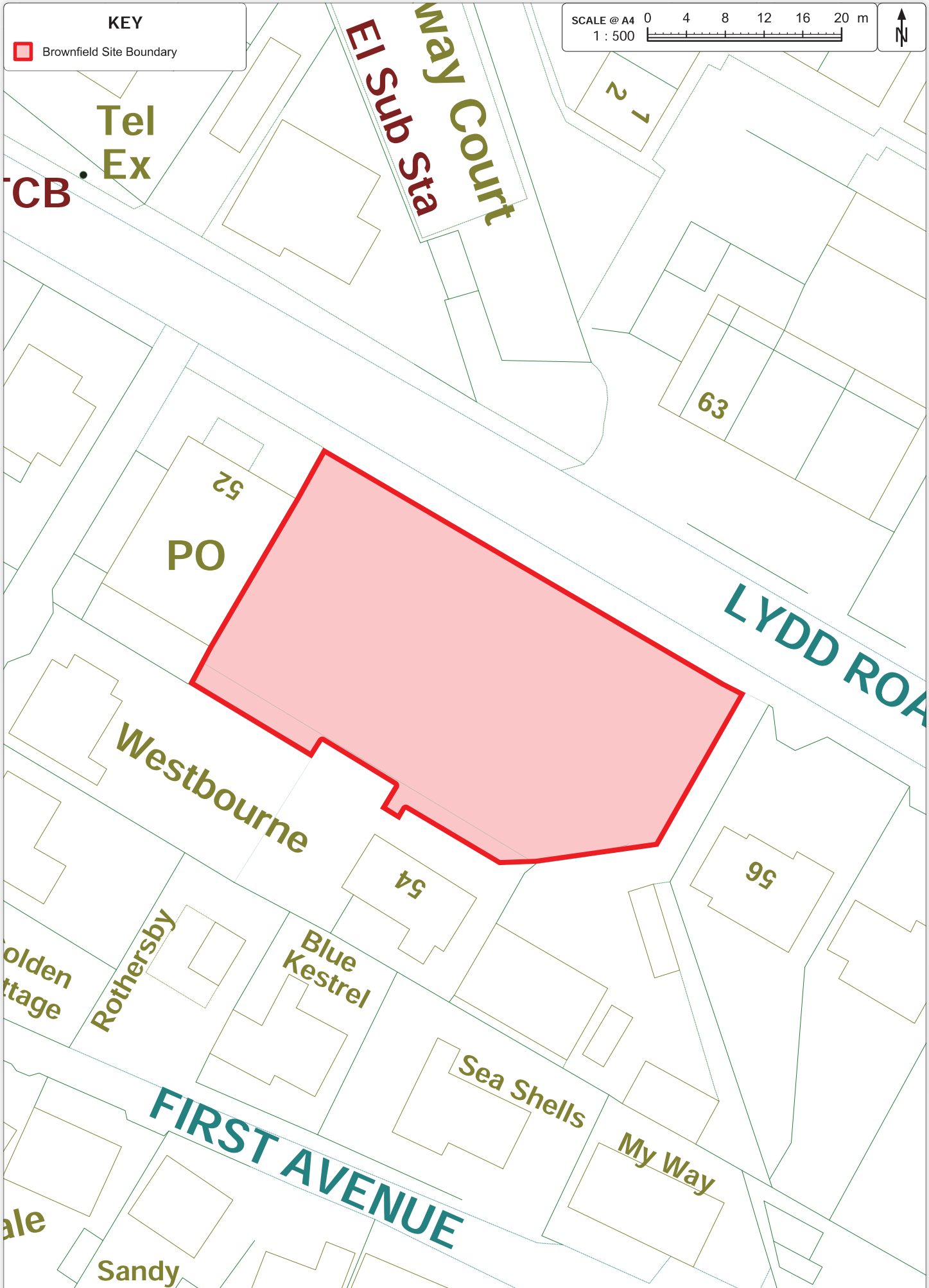
a

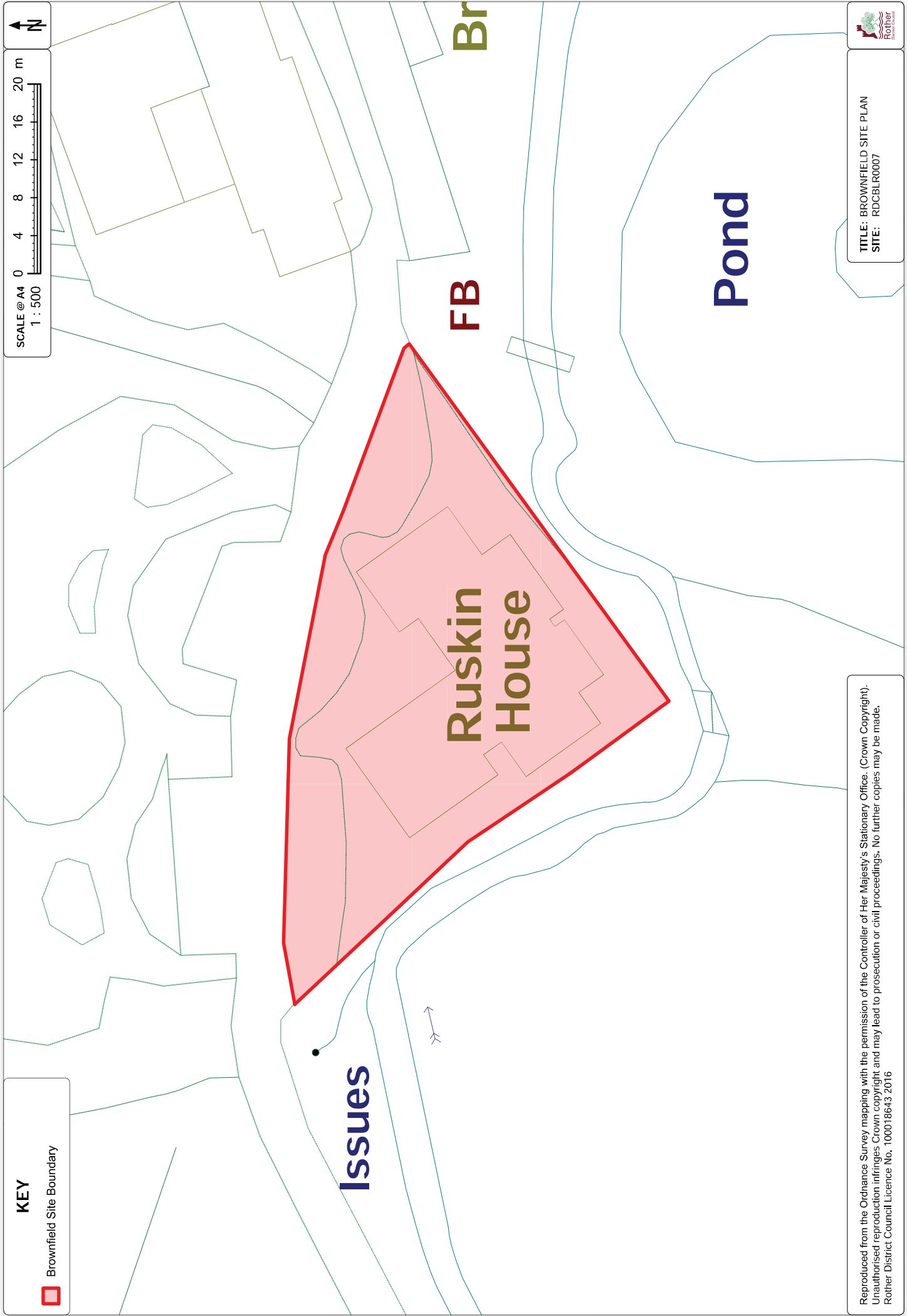
207

205


203

217





KEY

 Brownfield Site Boundary

SCALE @ A4 0 4 8 12 16 20 m
1 : 500



18

House


(PH)

Paddyhame

GEORGE CLOSE

BLENHEIM CT

KEY

 Brownfield Site Boundary

SCALE @ A4 0 4 8 12 16 20 m
1 : 500



**St Richard's
Catholic College**

10.0m +

**EI
Sub Sta**

EI Sub Sta

**1 to 8
Trinity
Court**

**MP
30.5**

10.2m +

KEY

 Brownfield Site Boundary

SCALE @ A4 0 4 8 12 16 20 m
1 : 500



Rayford Court

1 to 14

ED & Ward Bdy

CR

29.9m

2
5
8
11
1
4
7
10

Shelter

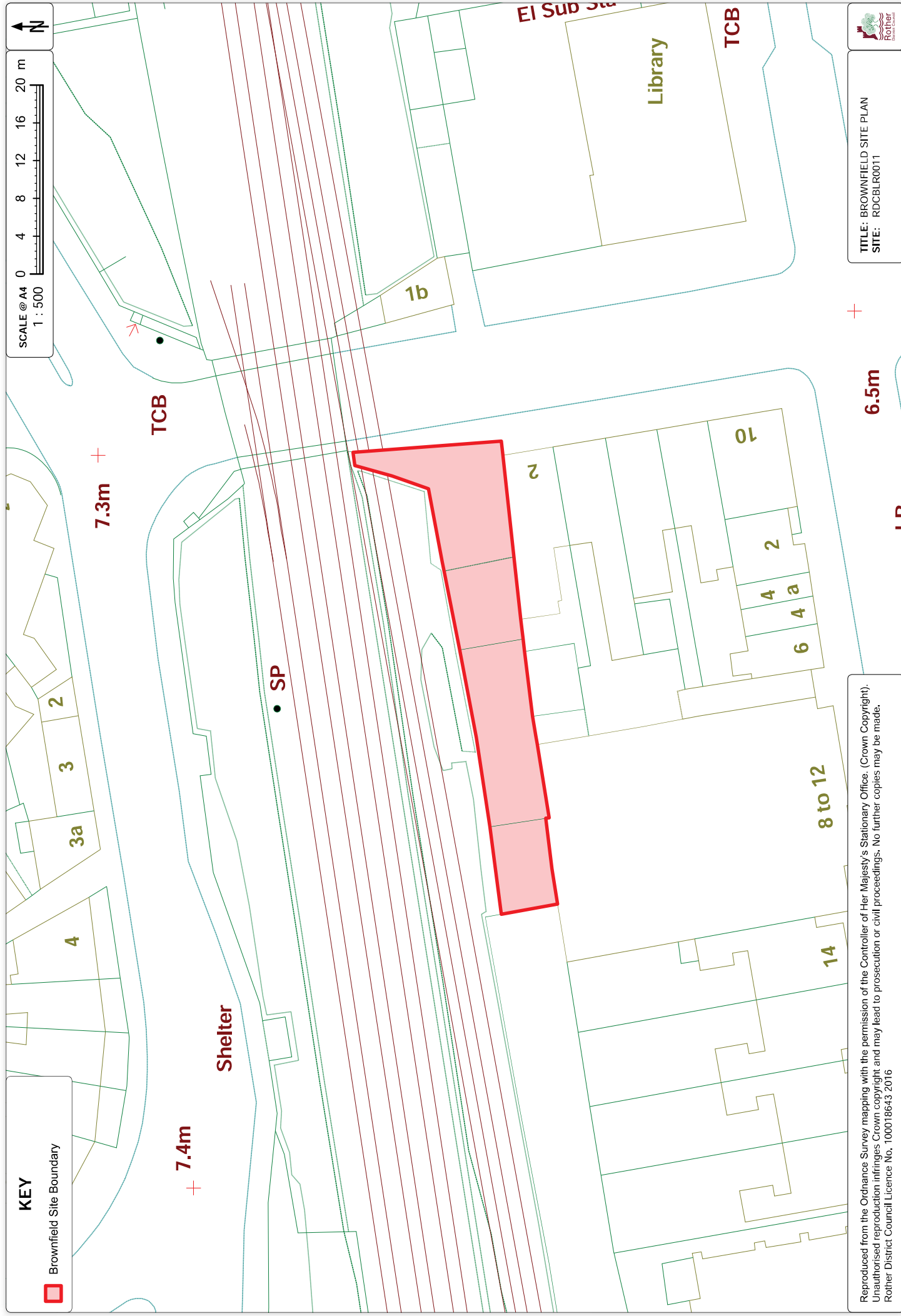
The Chintings

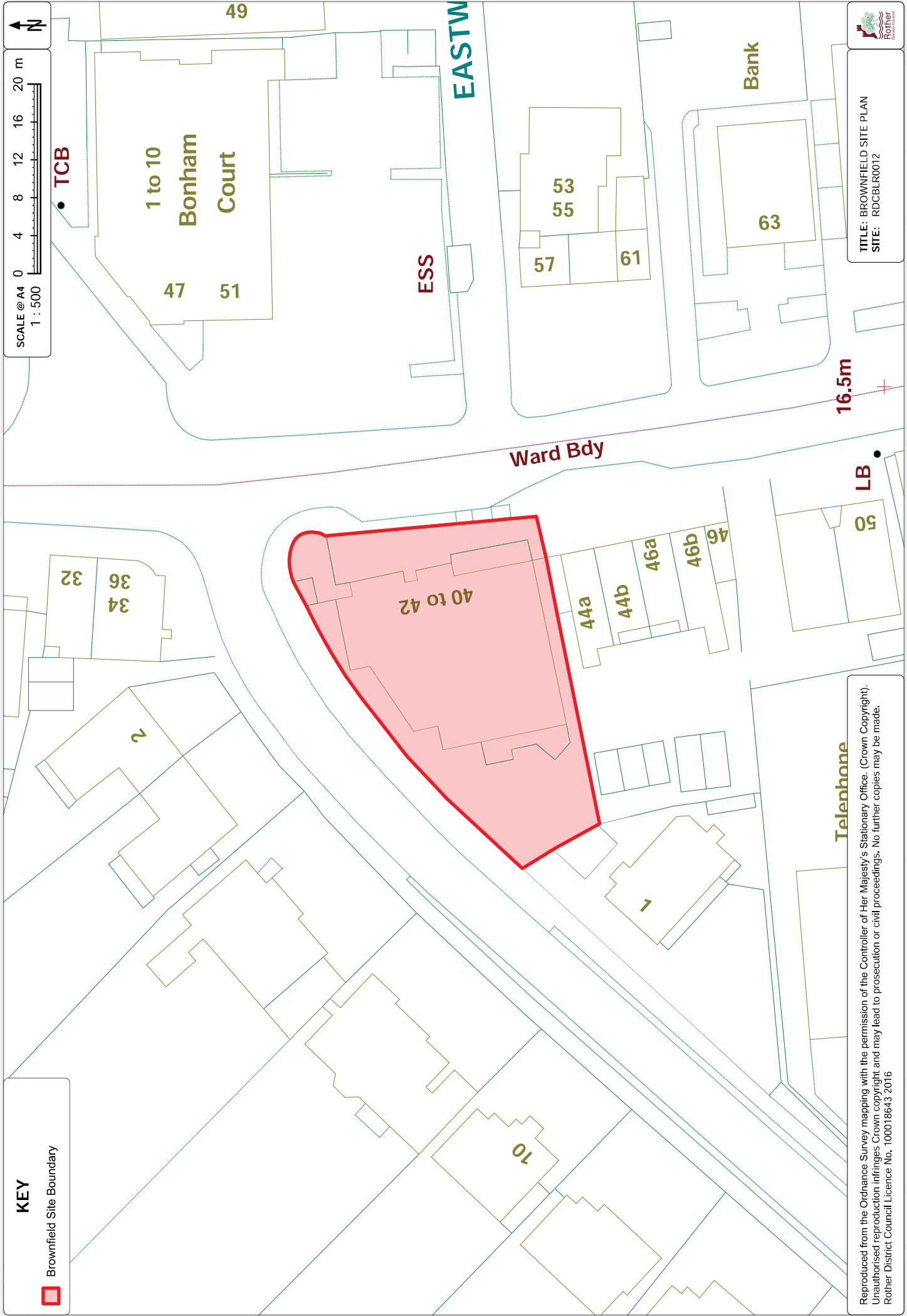
UPPER SEA ROAD

25.0m

GARDEN CLOSE

1 2 4
3
egency Court






Reproduced from the Ordnance Survey mapping with the permission of the Controller of Her Majesty's Stationary Office. (Crown Copyright).
Unauthorised reproduction infringes Crown copyright and may lead to prosecution or civil proceedings. No further copies may be made.
Rother District Council Licence No. 100018643 2016

TITLE: BROWNFIELD SITE PLAN
SITE: RDCBLR0012



KEY

 Brownfield Site Boundary

SCALE @ A4 0 4 8 12 16 20 m
1 : 500



Builders Yard


DORSET ROAD SOUTH

+ 14.5m

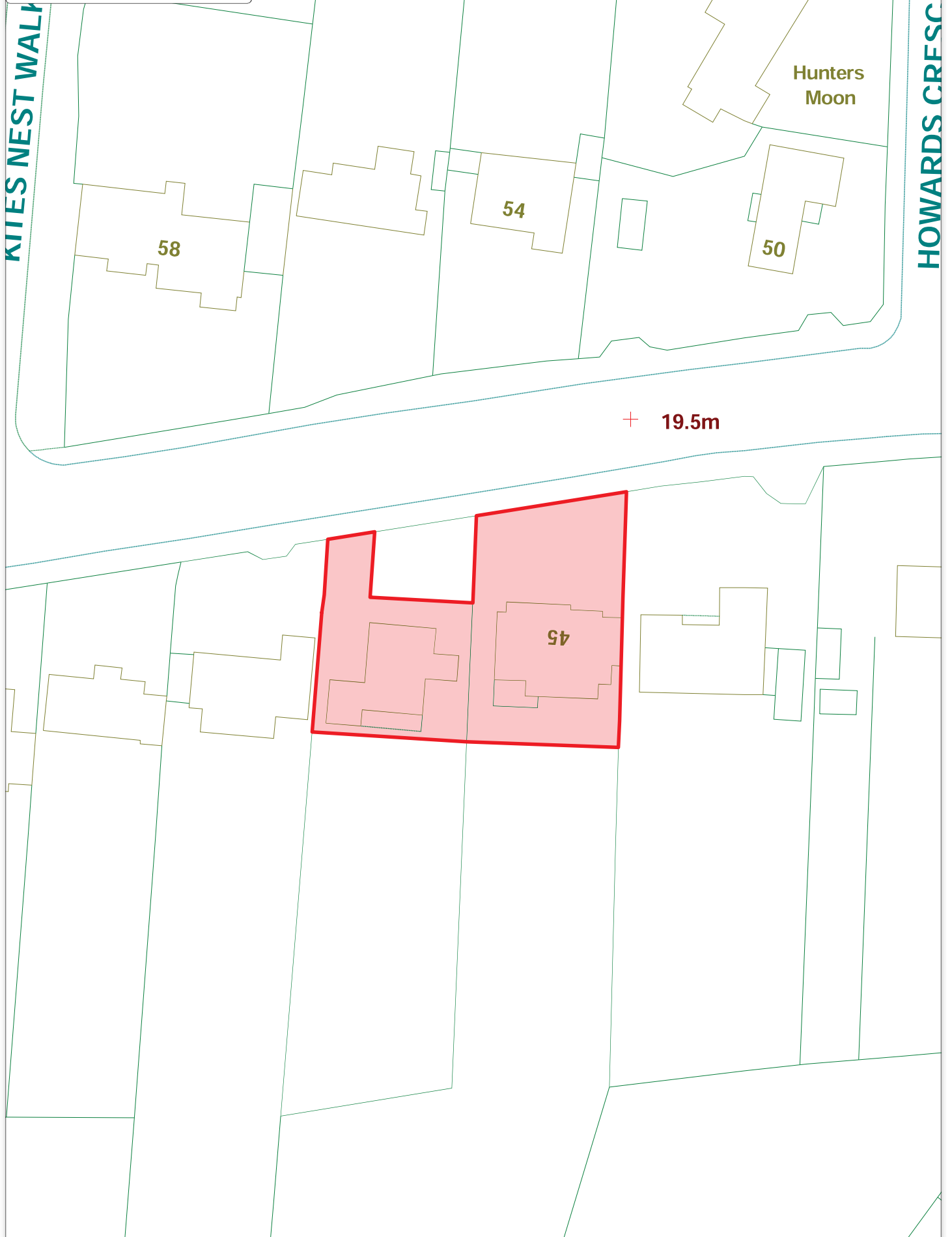
+ 12.6m

LB


KEY

 Brownfield Site Boundary

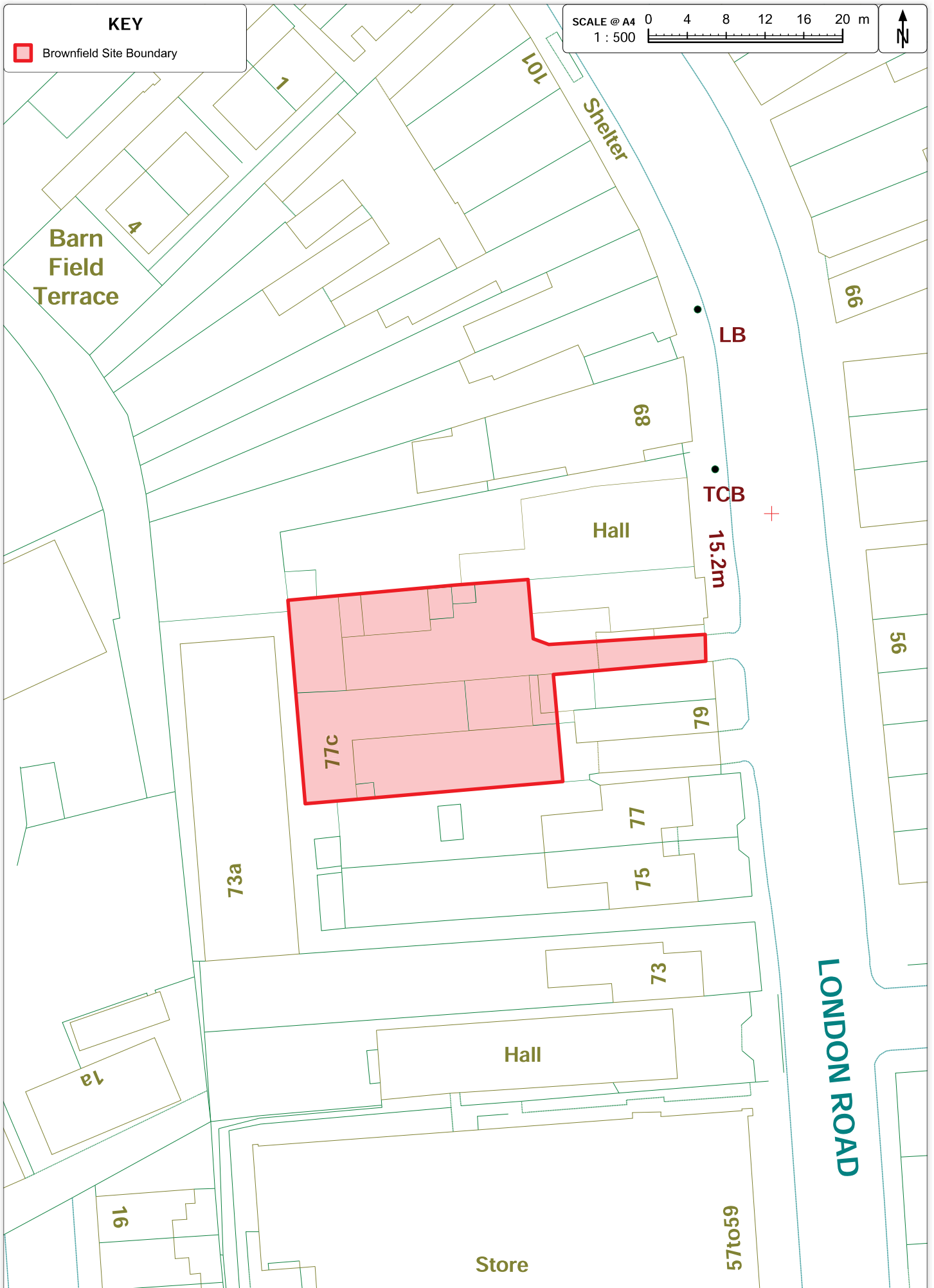
SCALE @ A4 0 4 8 12 16 20 m
1 : 500



KEY

 Brownfield Site Boundary

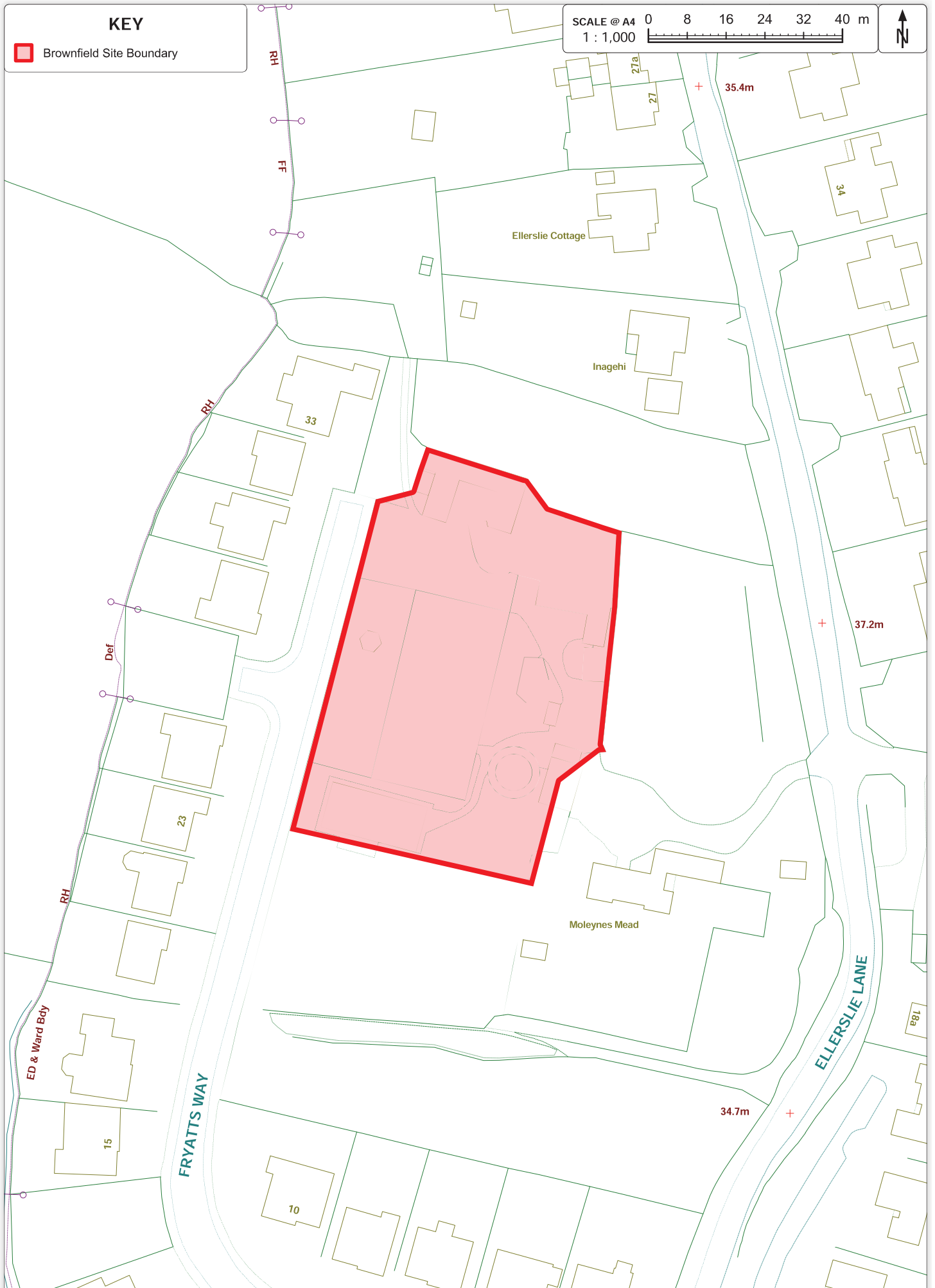
SCALE @ A4 0 4 8 12 16 20 m
1 : 500

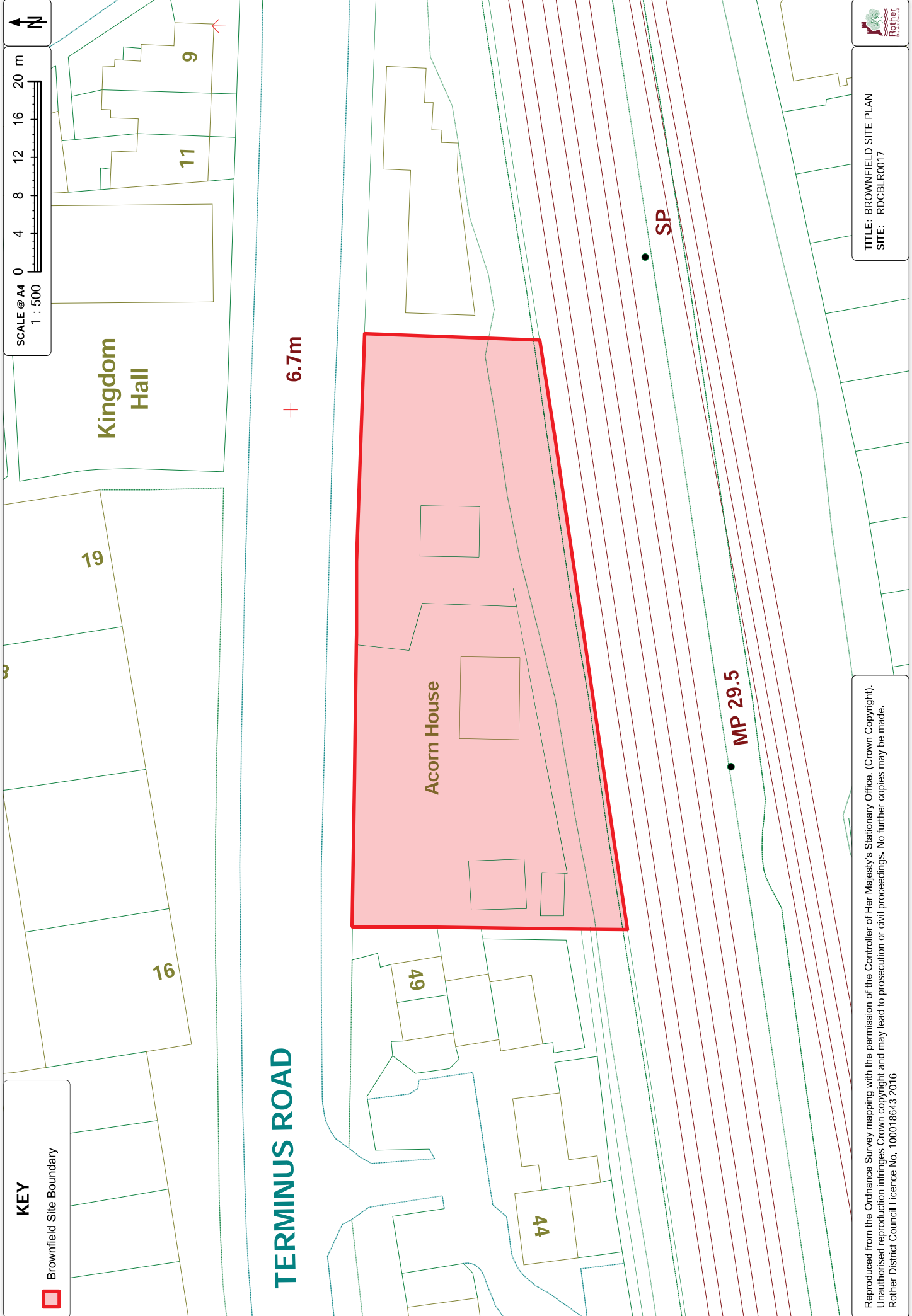


KEY


 Brownfield Site Boundary

SCALE @ A4 0 8 16 24 32 40 m
1 : 1,000

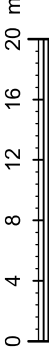




KEY

 Brownfield Site Boundary

SCALE @ A4
1 : 500



Reproduced from the Ordnance Survey mapping with the permission of the Controller of Her Majesty's Stationary Office. (Crown Copyright).
Unauthorised reproduction infringes Crown copyright and may lead to prosecution or civil proceedings. No further copies may be made.
Rother District Council Licence No. 100018643 2016

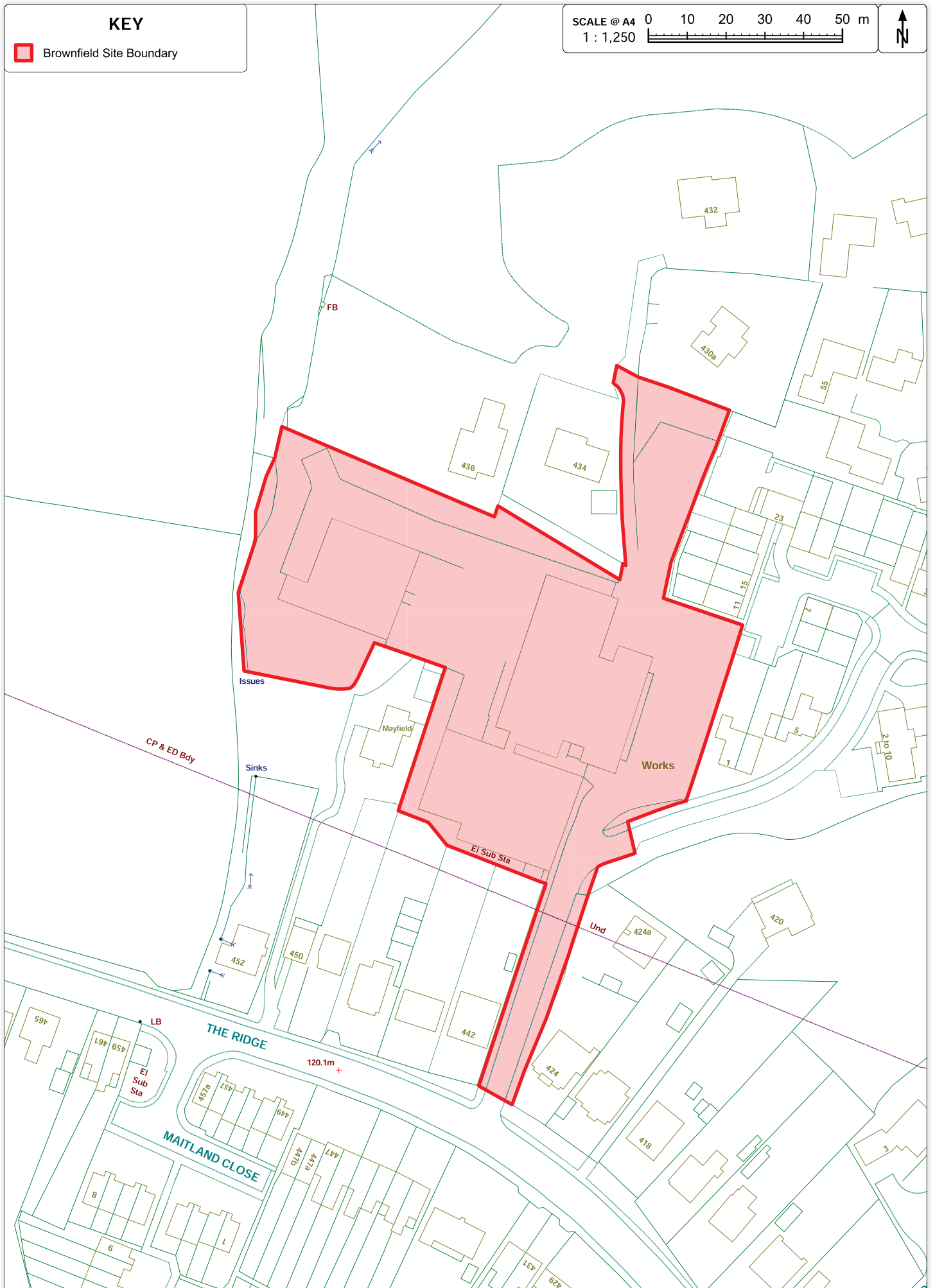
TITLE: BROWNFIELD SITE PLAN
SITE: RDCBLR0017




KEY

■ Brownfield Site Boundary

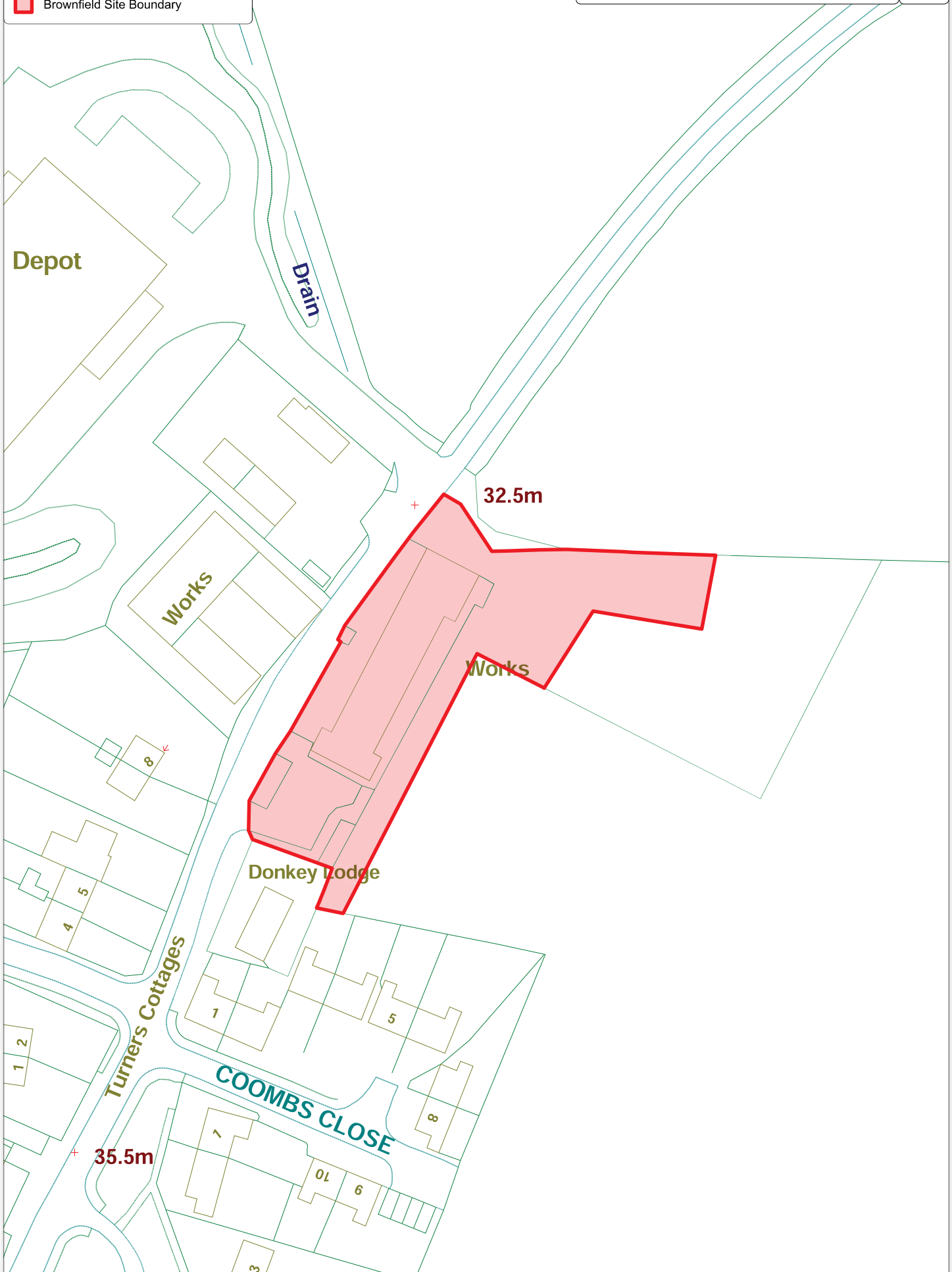
SCALE @ A4 0 10 20 30 40 50 m
1 : 1,250

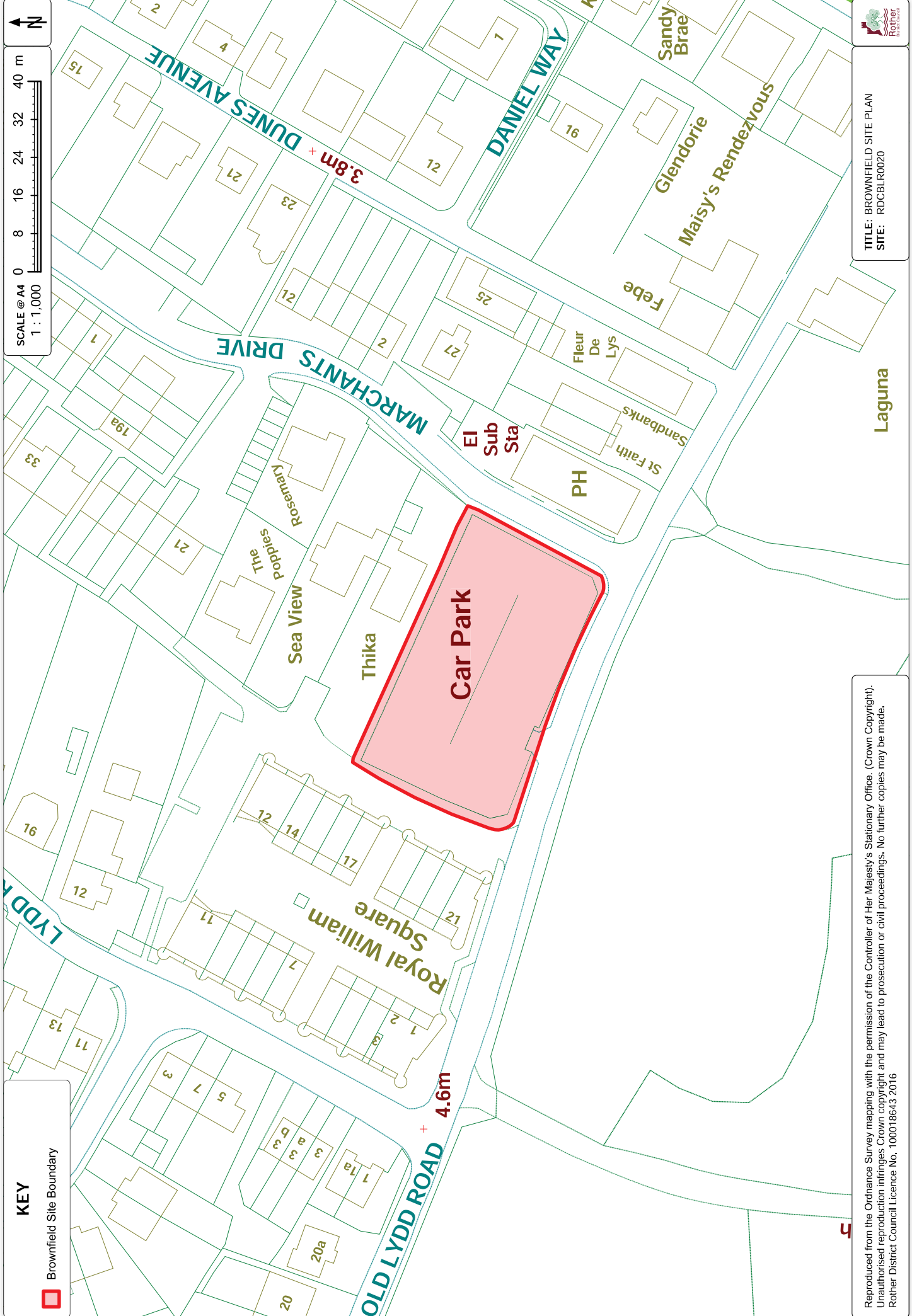


KEY


 Brownfield Site Boundary

SCALE @ A4 0 8 16 24 32 40 m
1 : 1,000





KEY

 Brownfield Site Boundary




TITLE: BROWNFIELD SITE PLAN
SITE: RDCBLR0020

Reproduced from the Ordnance Survey mapping with the permission of the Controller of Her Majesty's Stationary Office. (Crown Copyright).
Unauthorised reproduction infringes Crown copyright and may lead to prosecution or civil proceedings. No further copies may be made.
Rother District Council Licence No. 100018643 2016

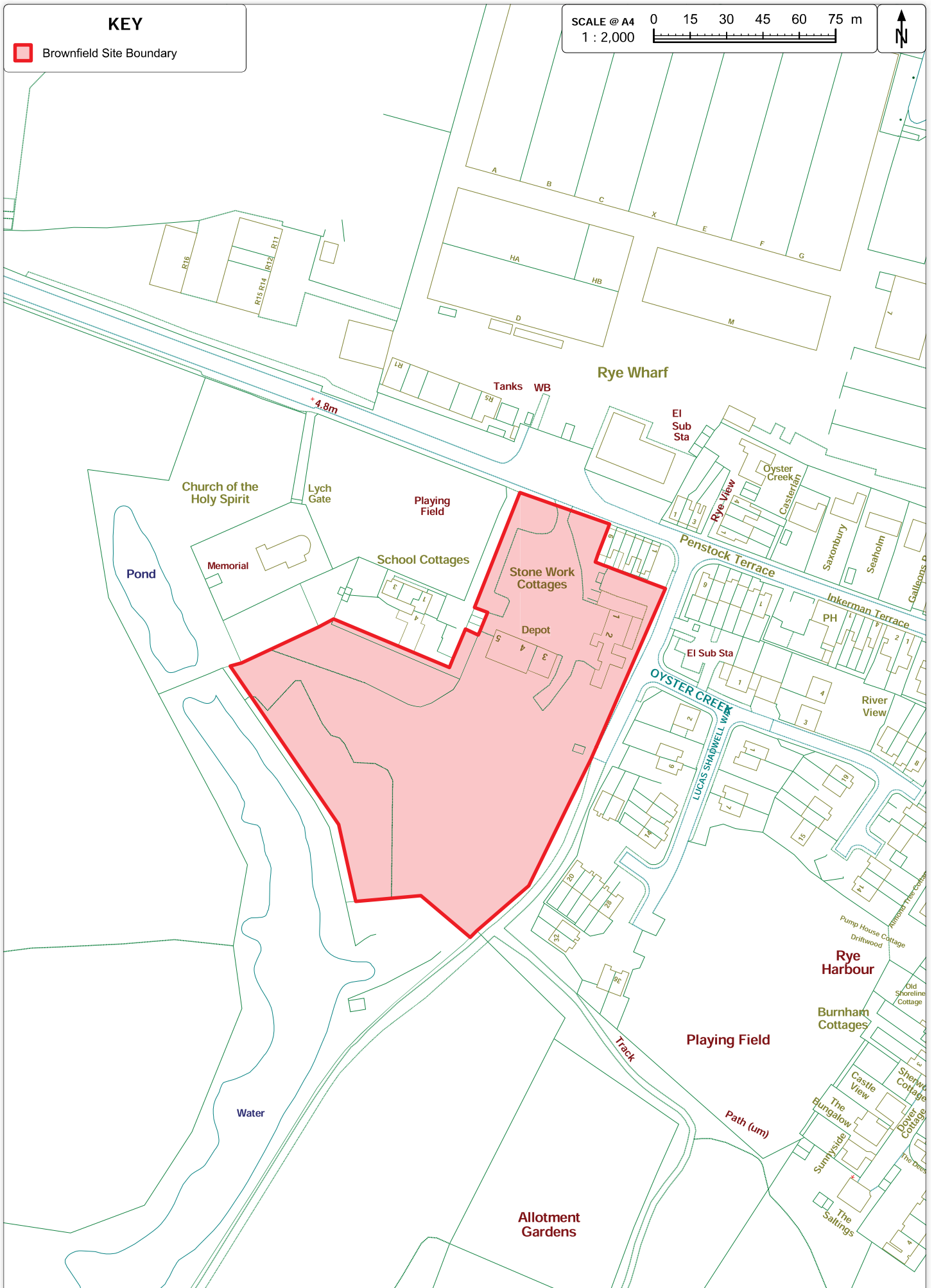
Laguna

KEY


 Brownfield Site Boundary

SCALE @ A4
1 : 2,000

0 15 30 45 60 75 m



KEY

 Brownfield Site Boundary

SCALE @ A4 0 8 16 24 32 40 m
1 : 1,000



Marden Ash

Cornerways

GP

49.5m

A 28

Track

Tudor Close
Cottage

Further Down

Westfield Down



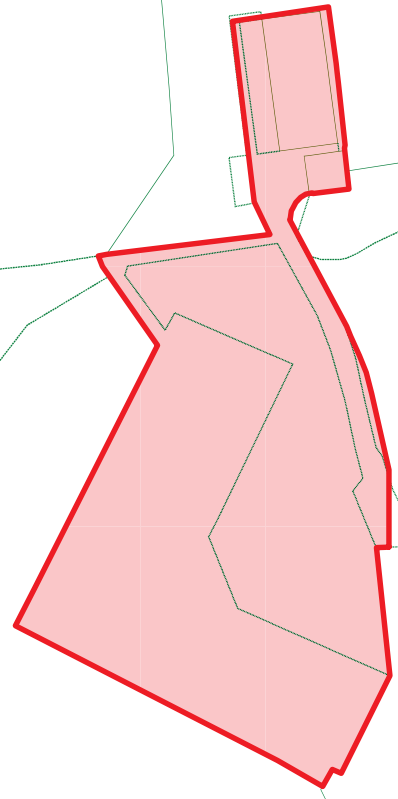
SCALE @ A4
1 : 1,000



KEY

 Brownfield Site Boundary

Path (um)



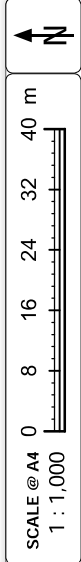
EI Sub Sta

The
Pestalozzi Centre



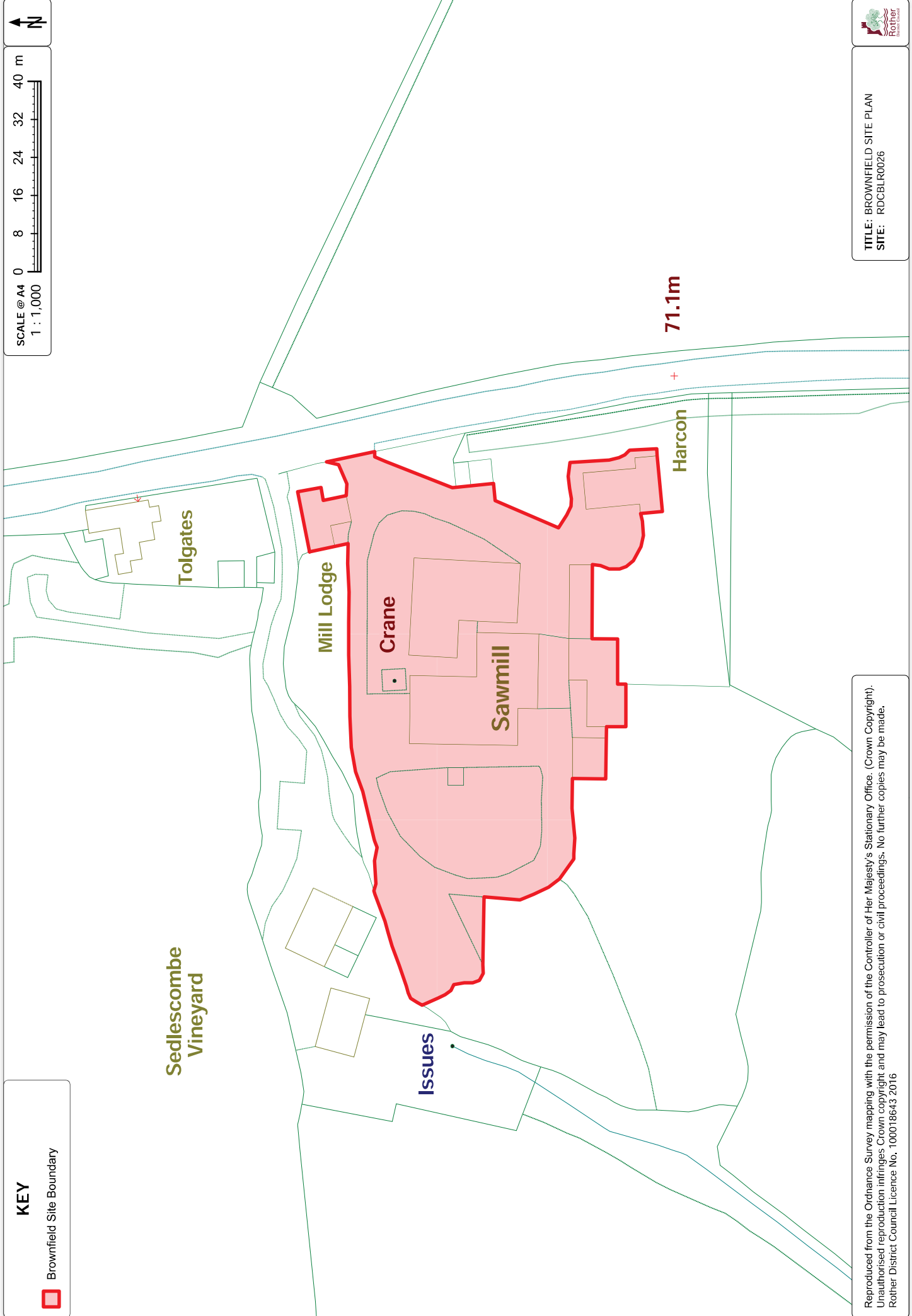
TITLE: BROWNFIELD SITE PLAN
SITE: RDCBLR0025

Reproduced from the Ordnance Survey mapping with the permission of the Controller of Her Majesty's Stationary Office. (Crown Copyright).
Unauthorised reproduction infringes Crown copyright and may lead to prosecution or civil proceedings. No further copies may be made.
Rother District Council Licence No. 100018643 2016



KEY

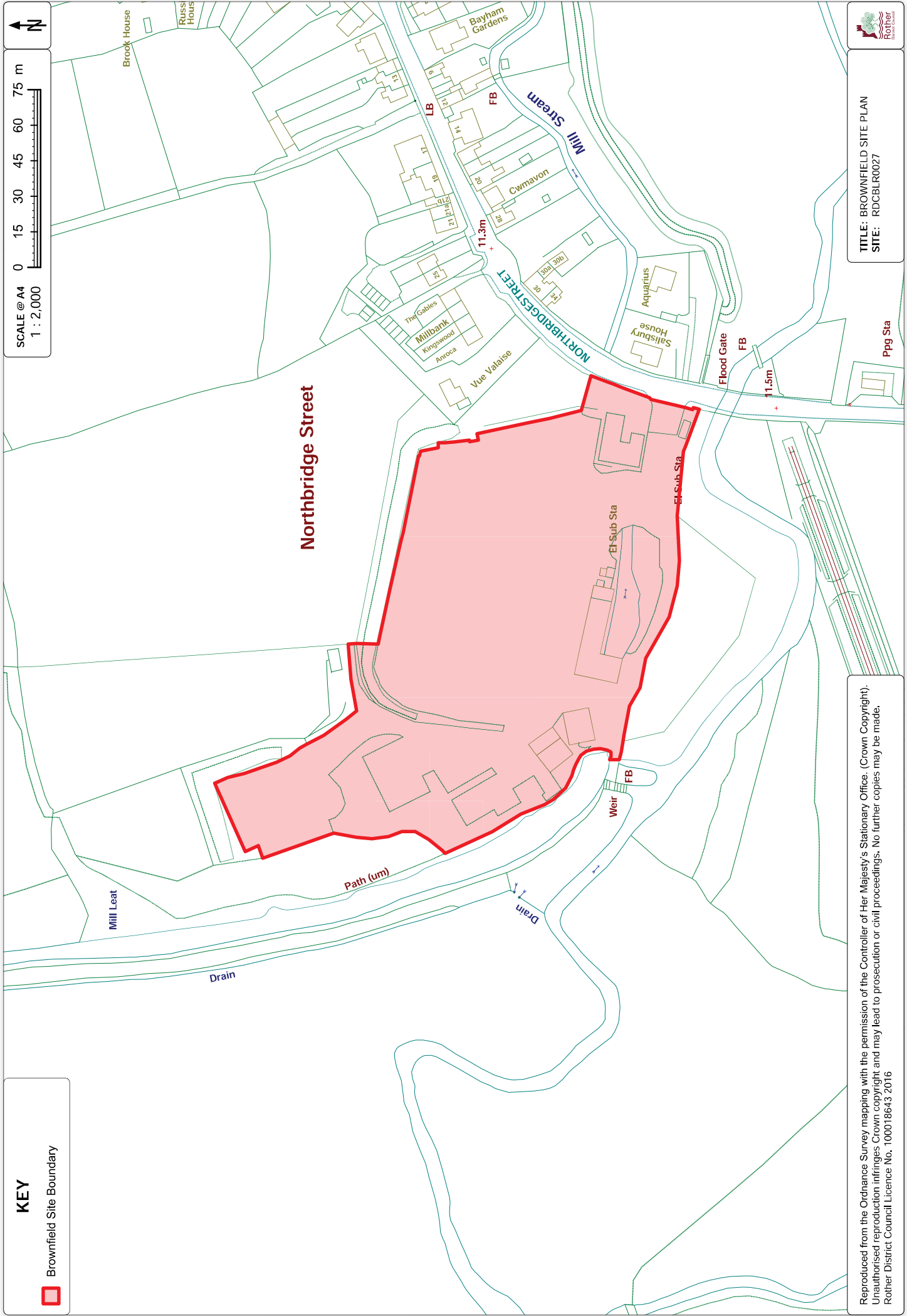
 Brownfield Site Boundary






TITLE: BROWNFIELD SITE PLAN
SITE: RDCBLR0026

Reproduced from the Ordnance Survey mapping with the permission of the Controller of Her Majesty's Stationary Office. (Crown Copyright).
Unauthorised reproduction infringes Crown copyright and may lead to prosecution or civil proceedings. No further copies may be made.
Rother District Council Licence No. 100018643 2016



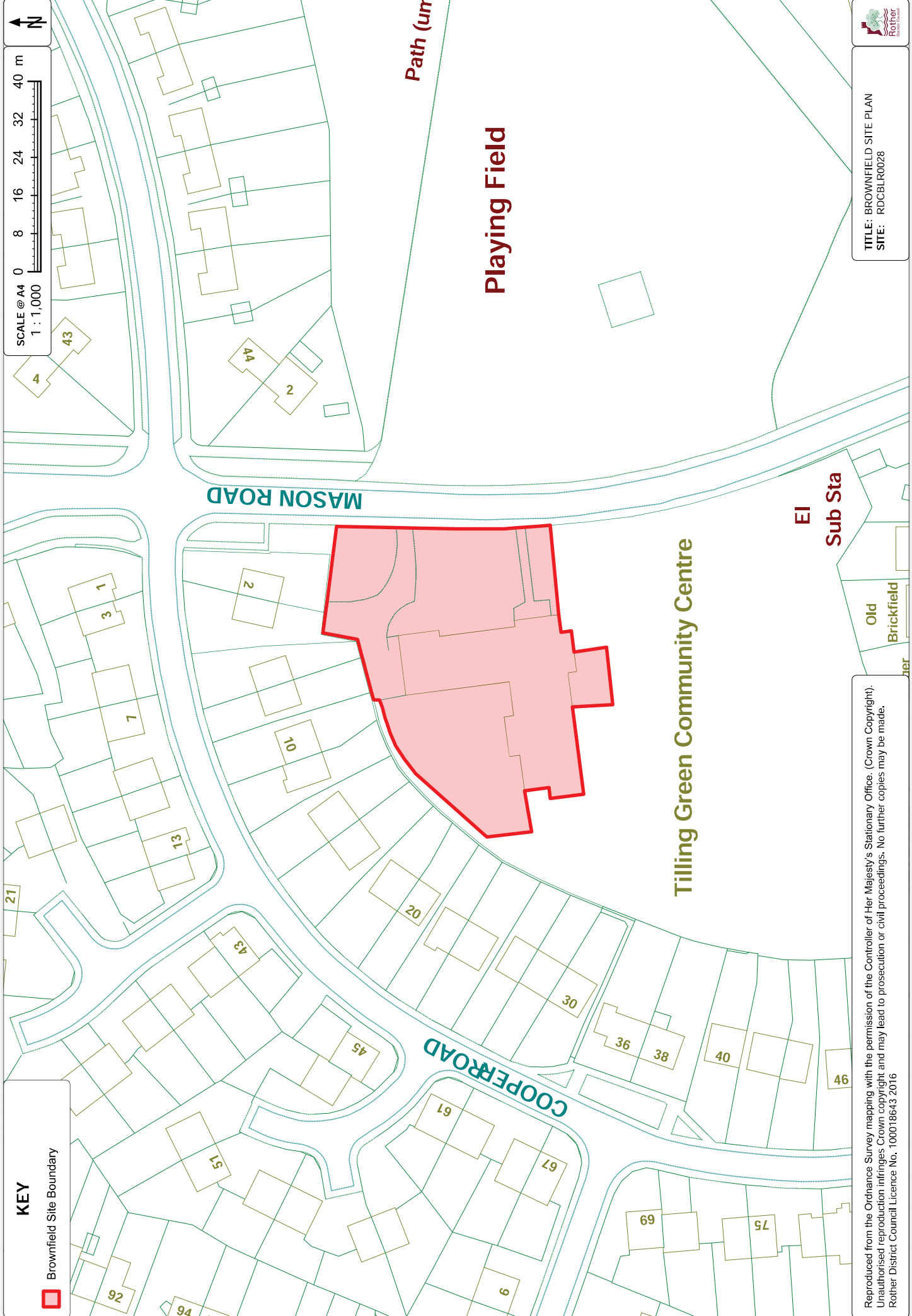
KEY

 Brownfield Site Boundary

Reproduced from the Ordnance Survey mapping with the permission of the Controller of Her Majesty's Stationary Office. (Crown Copyright).
Unauthorised reproduction infringes Crown copyright and may lead to prosecution or civil proceedings. No further copies may be made.
Rother District Council Licence No. 100018643 2016

TITLE: BROWNFIELD SITE PLAN
SITE: RDCBLR0027





KEY

 Brownfield Site Boundary

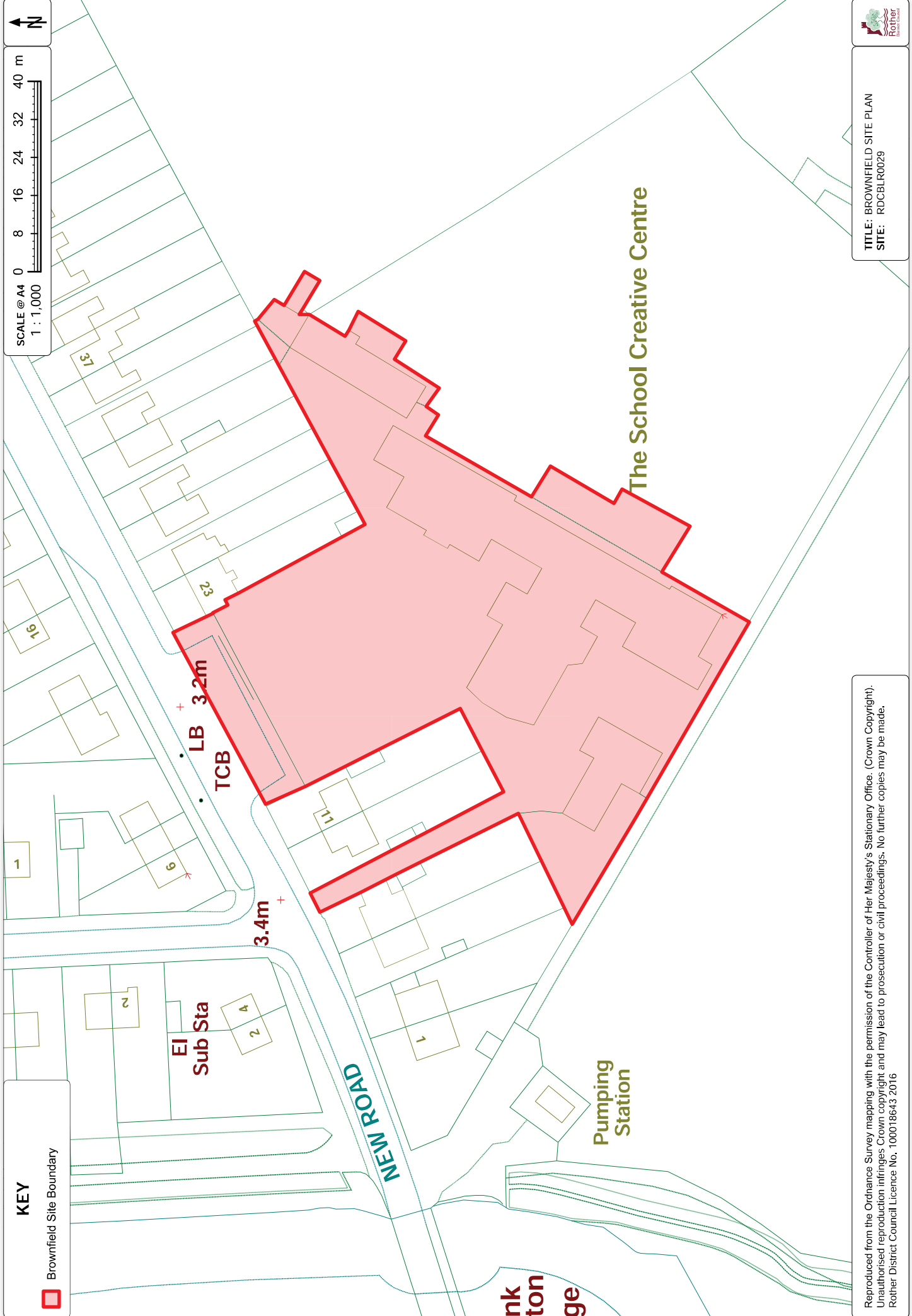
SCALE @ A4
1 : 1,000



Reproduced from the Ordnance Survey mapping with the permission of the Controller of Her Majesty's Stationary Office. (Crown Copyright).
Unauthorised reproduction infringes Crown copyright and may lead to prosecution or civil proceedings. No further copies may be made.
Rother District Council Licence No. 100018643 2016

TITLE: BROWNFIELD SITE PLAN
SITE: RDCBLR0028





KEY

 Brownfield Site Boundary

Reproduced from the Ordnance Survey mapping with the permission of the Controller of Her Majesty's Stationary Office. (Crown Copyright).
Unauthorised reproduction infringes Crown copyright and may lead to prosecution or civil proceedings. No further copies may be made.
Rother District Council Licence No. 100018643 2016

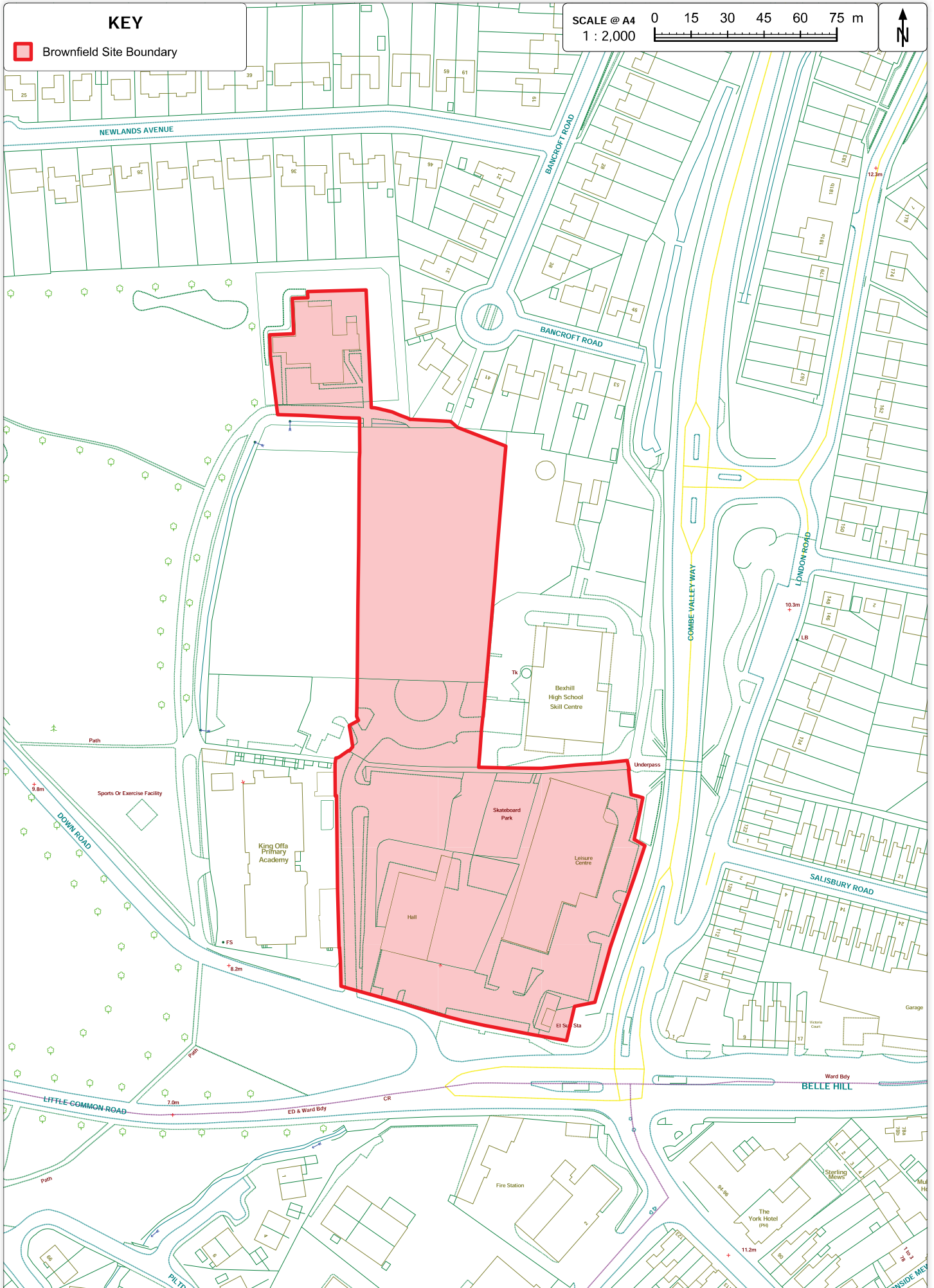
TITLE: BROWNFIELD SITE PLAN
SITE: RDCBLR0029



KEY

■ Brownfield Site Boundary

SCALE @ A4 0 15 30 45 60 75 m
1 : 2,000



KEY

 Brownfield Site Boundary

SCALE @ A4 0 4 8 12 16 20 m
1 : 500



Shelter

St Andrews
Church

22

20

14

5.9m



62

32

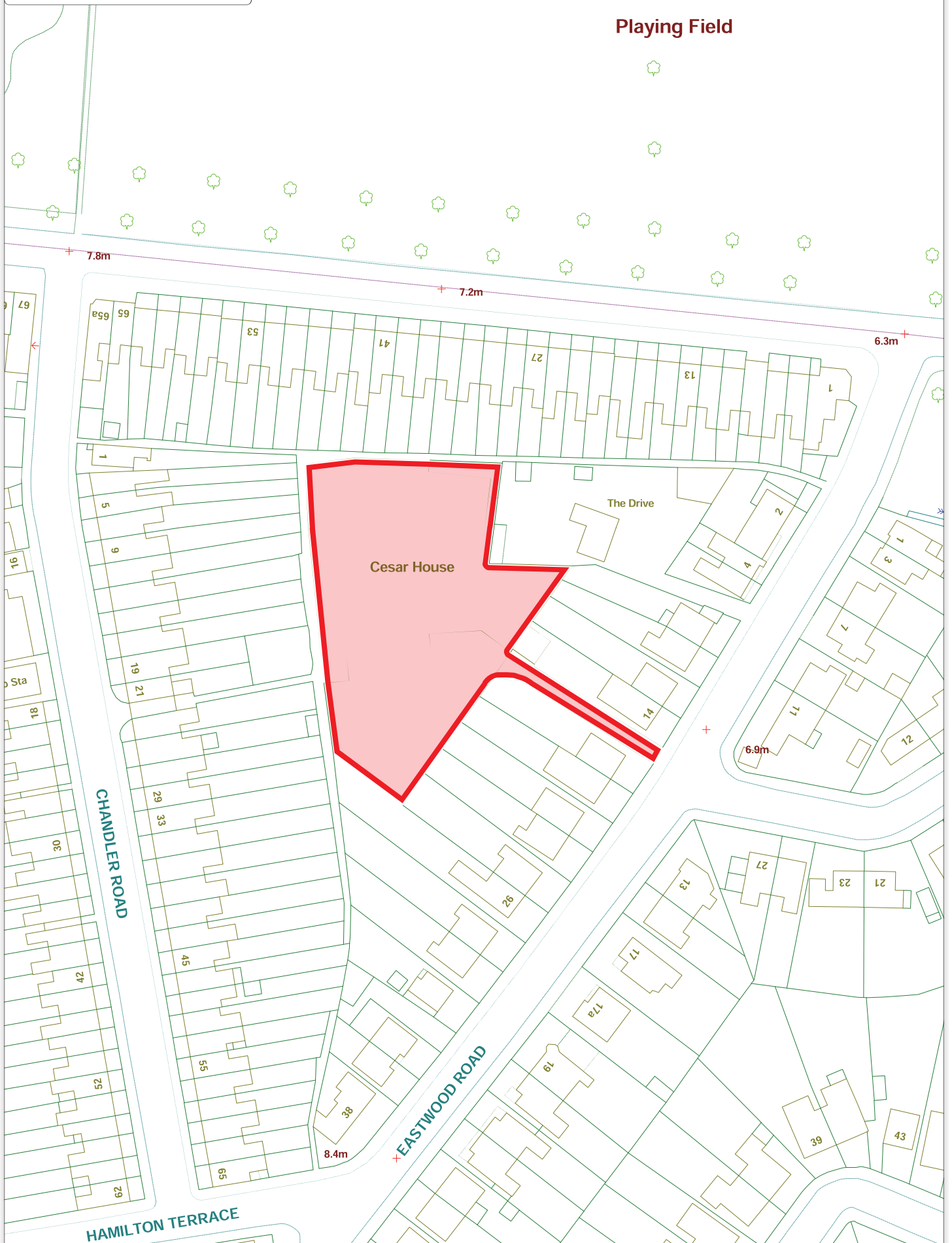
KEY

 Brownfield Site Boundary

SCALE @ A4 0 8 16 24 32 40 m
1 : 1,000



Playing Field



KEY

 Brownfield Site Boundary

**Lesmon
House**

**Friends
Meeting
House**

**1 to 3
Selby
House**

MARINA

SCALE @ A4 0 4 8 12 16 20 m
1 : 500



42a

42

48

50

52

54

17

21

29
31

64

70

TCB

LB

49

51 to 63

65

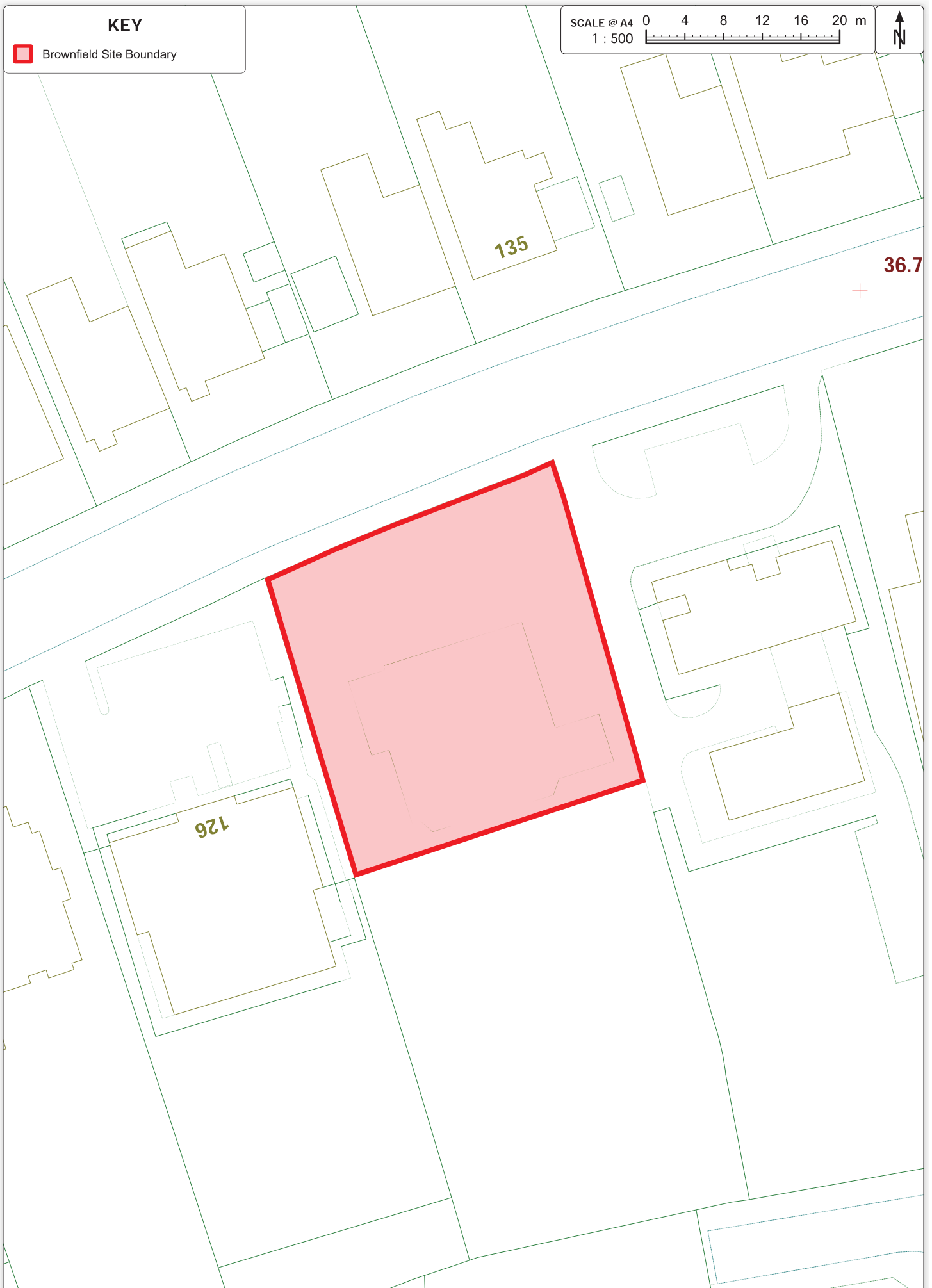
75

1 to 2
**Dalm
Co**

KEY

 Brownfield Site Boundary

SCALE @ A4 0 4 8 12 16 20 m
1 : 500



KEY

 Brownfield Site Boundary

SCALE @ A4 0 4 8 12 16 20 m
1 : 500



125

34.6m

DORSET ROAD

126

CLARENCE GARDENS

KEY

 Brownfield Site Boundary

SCALE @ A4 0 4 8 12 16 20 m
1 : 500



LANDGATE

18

81

• TCB

4.3m

The Queens Head (Inn)

A268

Car Park

Garage

22

23

24

Russell Place

Galliards

4.5m

26

25

The Cottage

Russell House

72

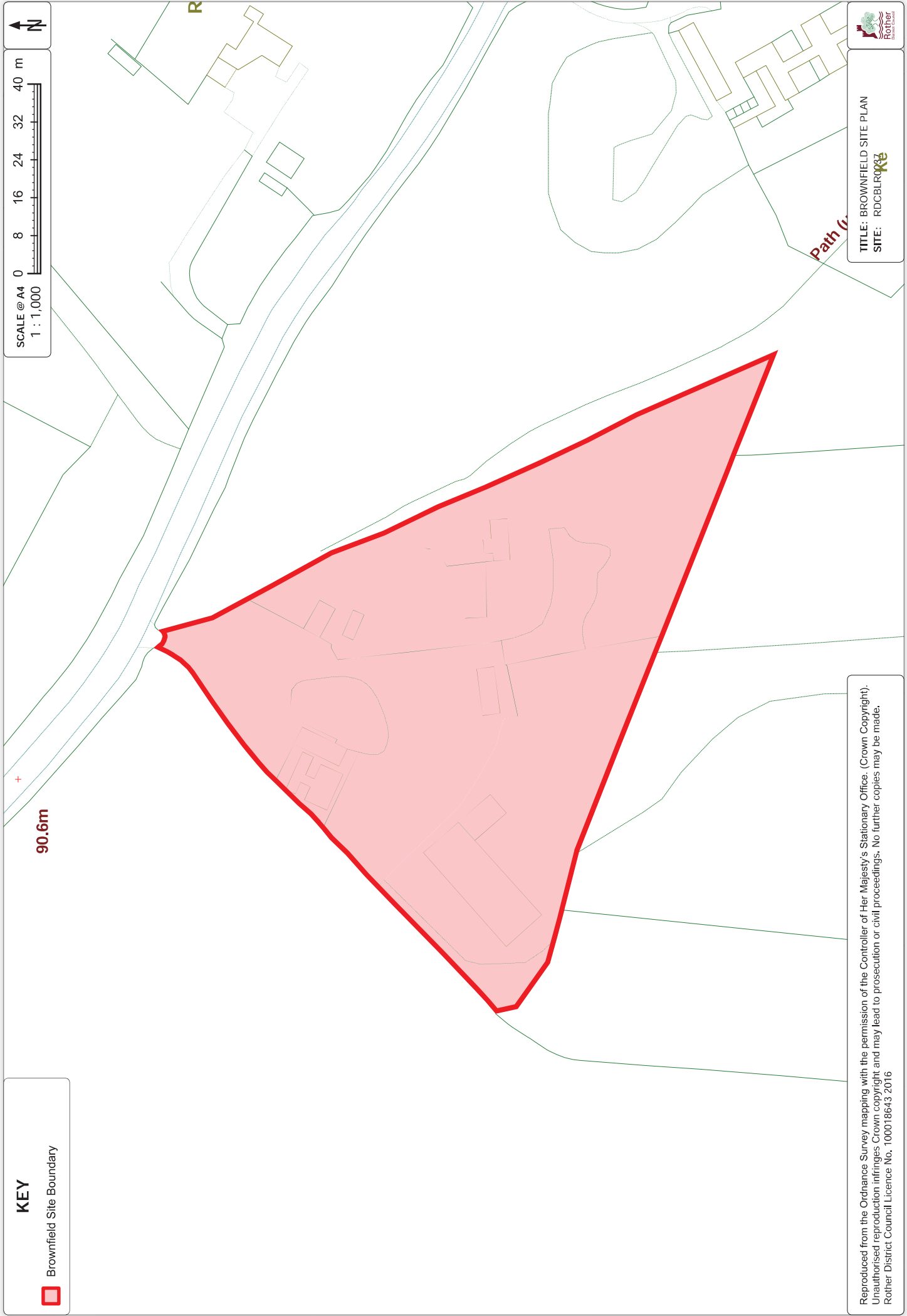
Tower Place 11.1m

Car Park

• LB

64

Track



KEY



Brownfield Site Boundary

SCALE @ A4
1 : 1,000



90.6m

Path (c)

Reproduced from the Ordnance Survey mapping with the permission of the Controller of Her Majesty's Stationary Office. (Crown Copyright).
Unauthorised reproduction infringes Crown copyright and may lead to prosecution or civil proceedings. No further copies may be made.
Rother District Council Licence No. 100018643 2016

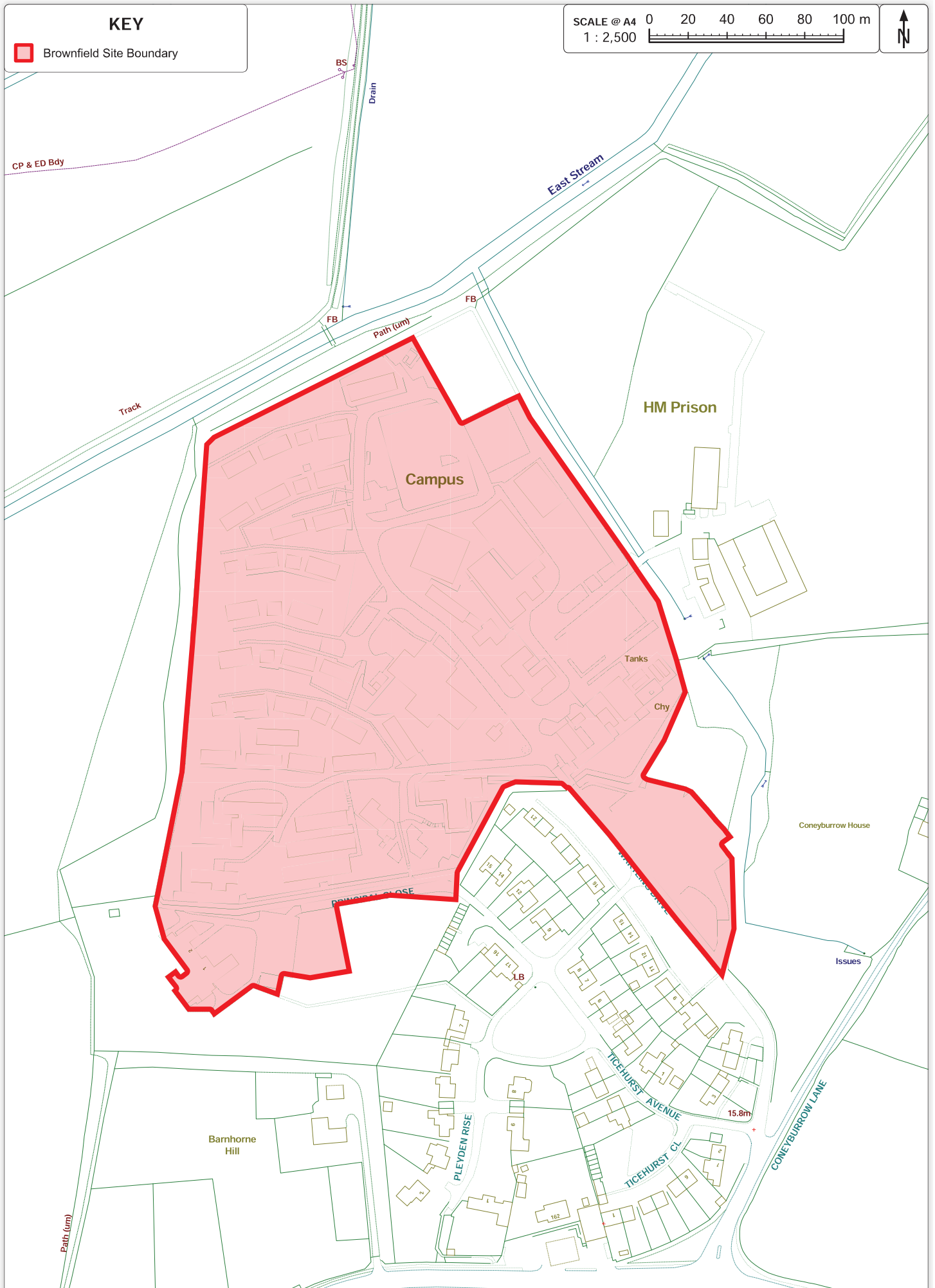
TITLE: BROWNFIELD SITE PLAN
SITE: RDCBLR0032

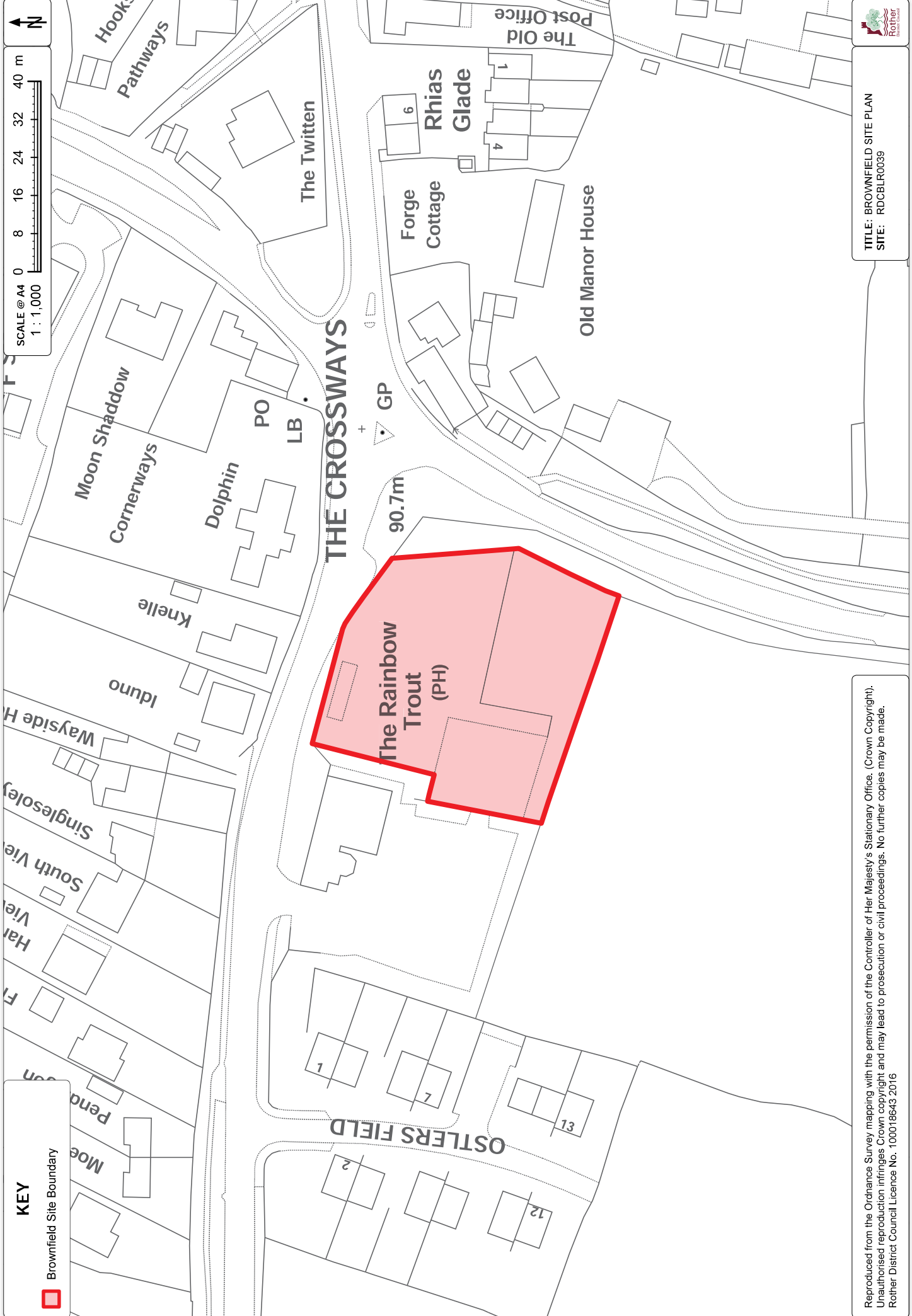


KEY


 Brownfield Site Boundary

SCALE @ A4 0 20 40 60 80 100 m
1 : 2,500





KEY


 Brownfield Site Boundary

Reproduced from the Ordnance Survey mapping with the permission of the Controller of Her Majesty's Stationary Office. (Crown Copyright).
Unauthorised reproduction infringes Crown copyright and may lead to prosecution or civil proceedings. No further copies may be made.
Rother District Council Licence No. 100018643 2016

TITLE: BROWNFIELD SITE PLAN
SITE: RDCBLR00039

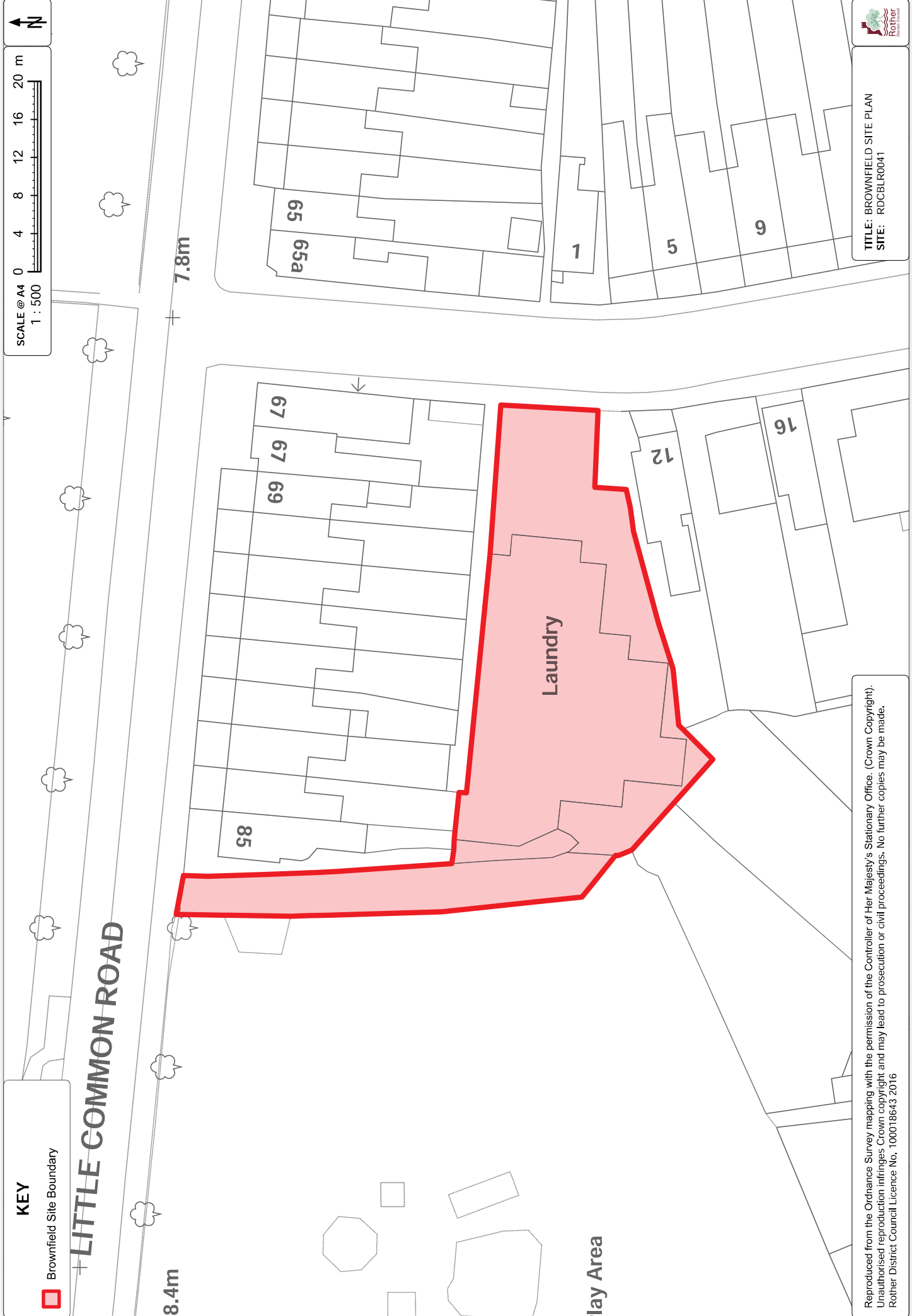


KEY

 Brownfield Site Boundary

SCALE @ A4 0 4 8 12 16 20 m
1 : 500





KEY

 Brownfield Site Boundary

LITTLE COMMON ROAD

8.4m

7.8m

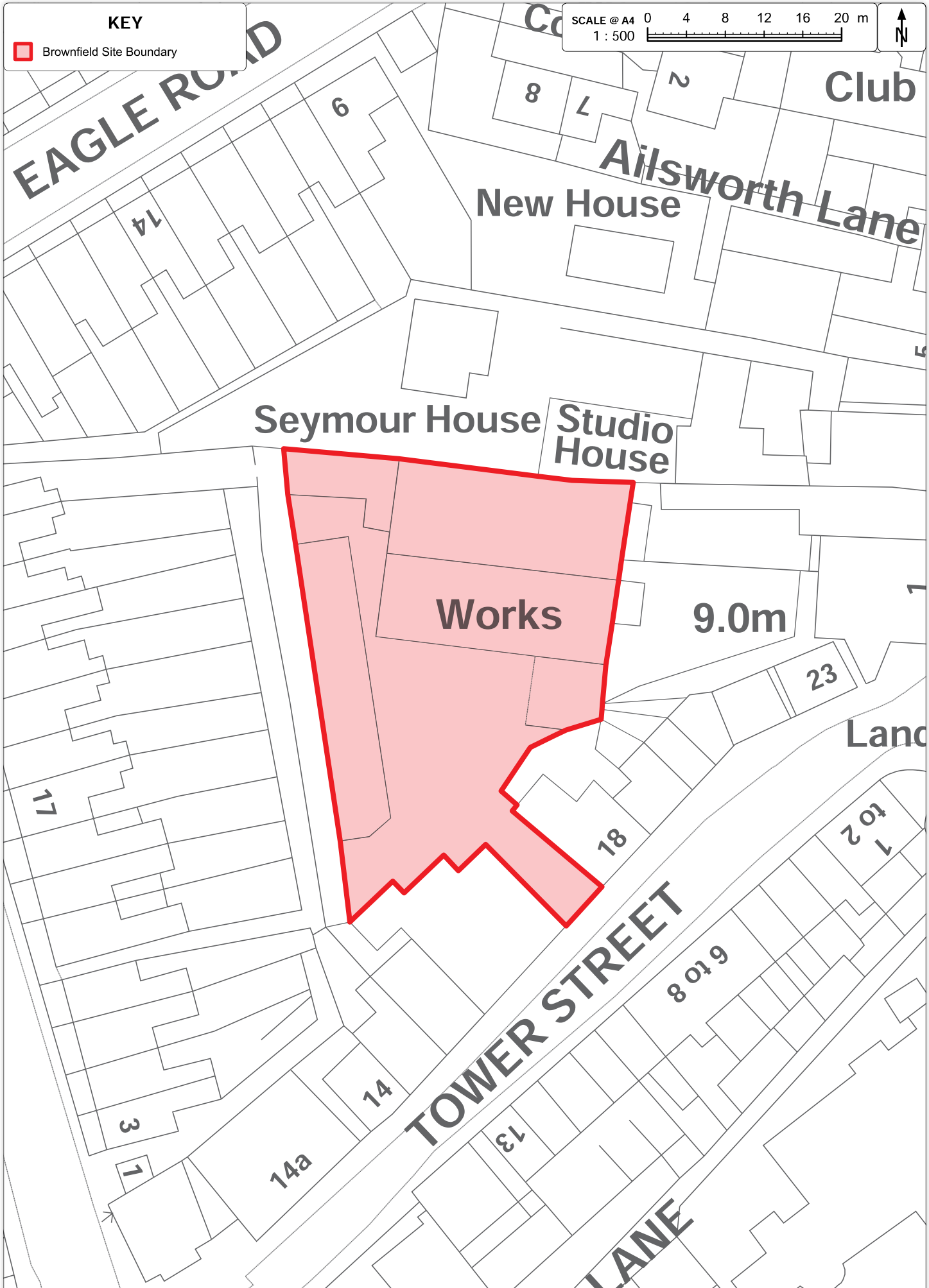
Laundry

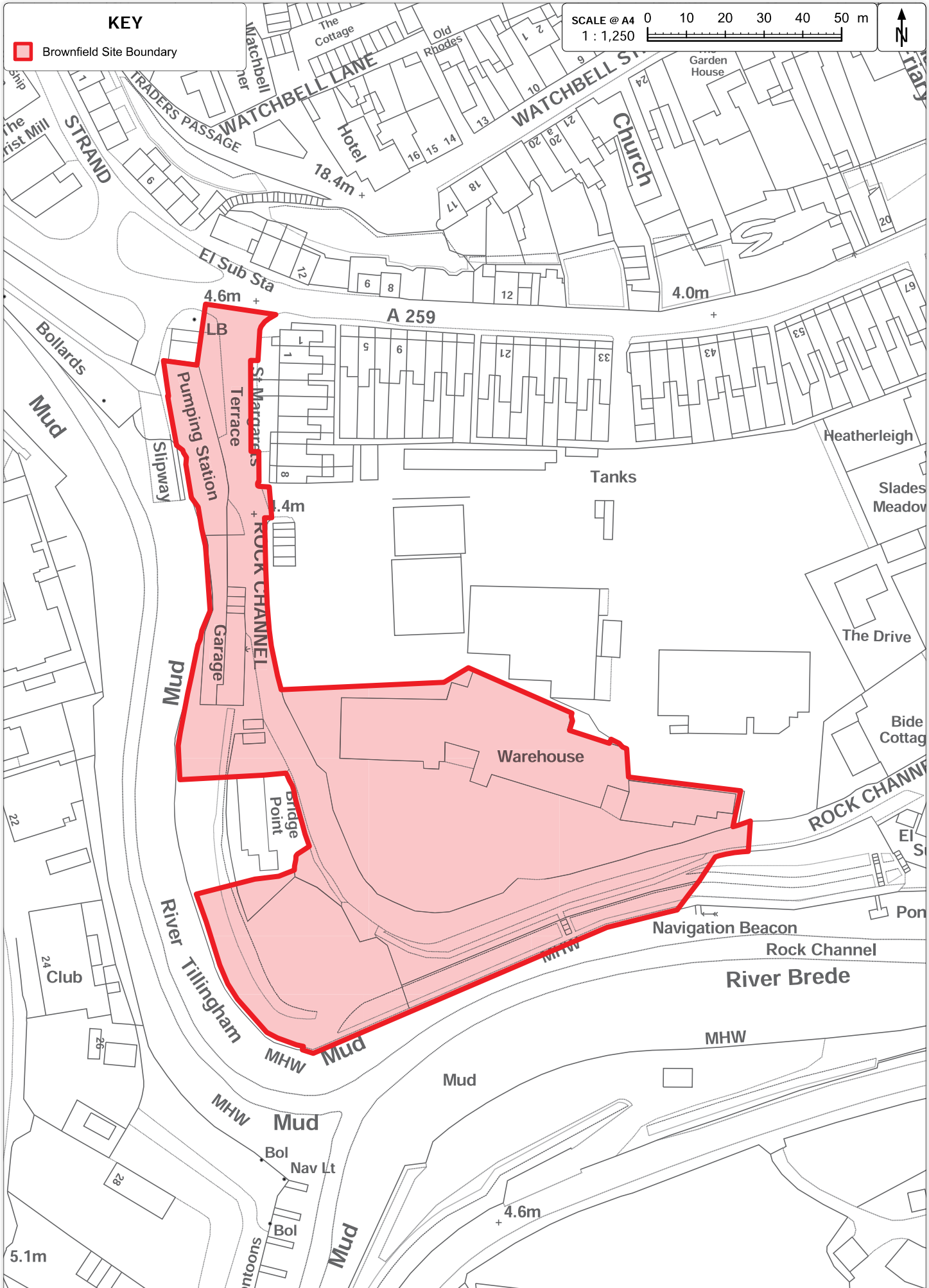
Play Area

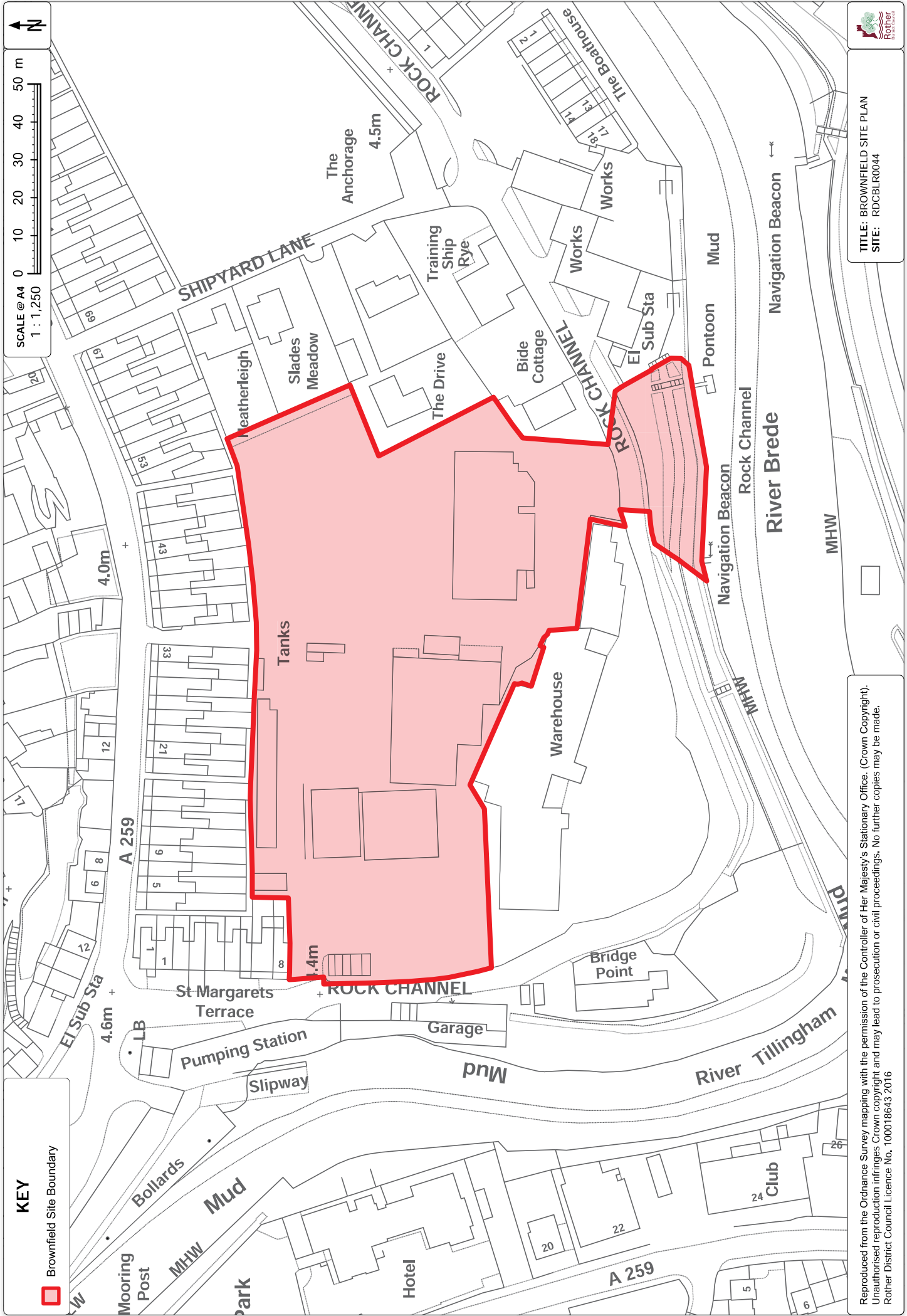
Reproduced from the Ordnance Survey mapping with the permission of the Controller of Her Majesty's Stationary Office. (Crown Copyright).
Unauthorised reproduction infringes Crown copyright and may lead to prosecution or civil proceedings. No further copies may be made.
Rother District Council Licence No. 100018643 2016

TITLE: BROWNFIELD SITE PLAN
SITE: RDCBLR0041



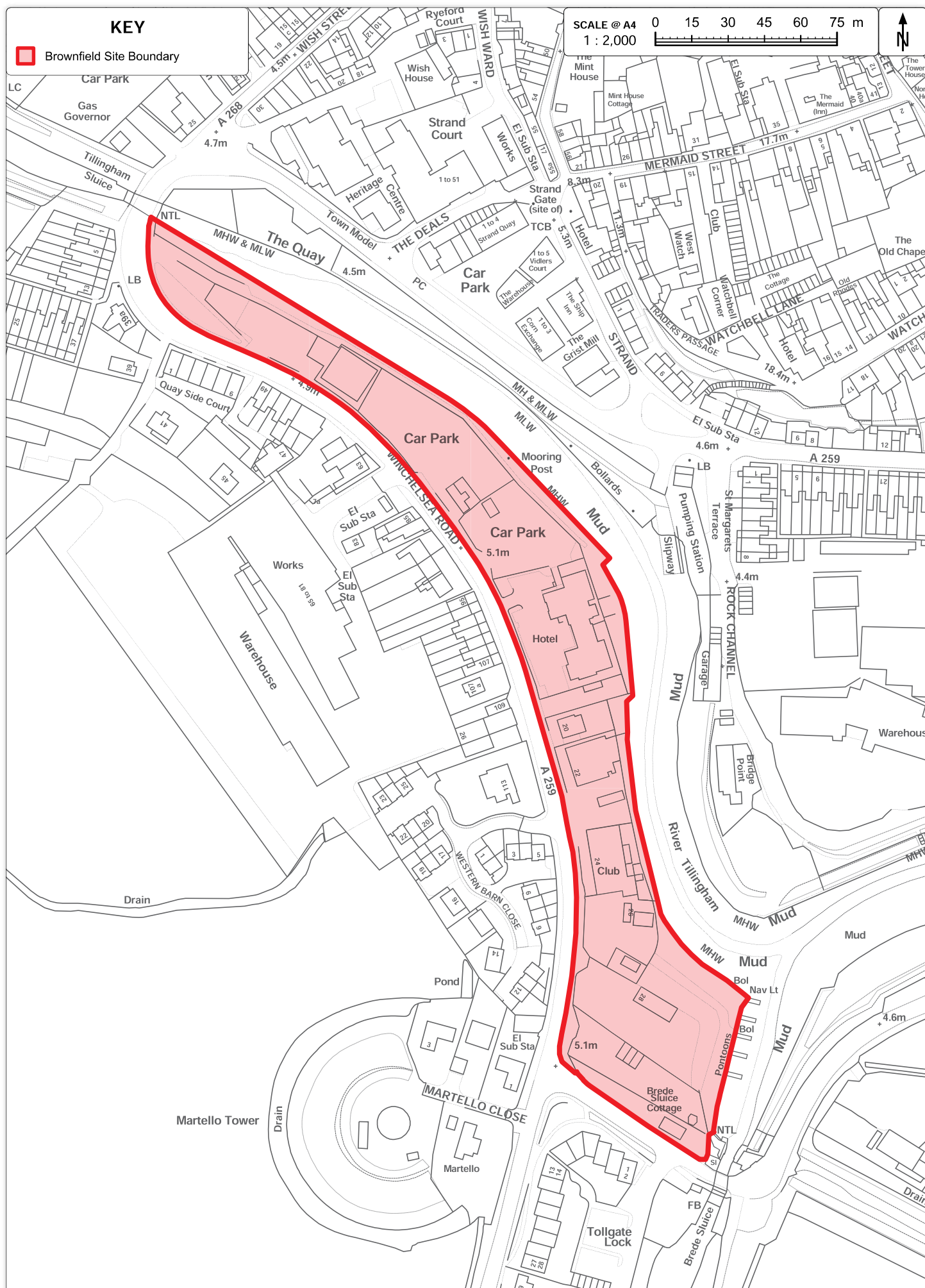







TITLE: BROWNFIELD SITE PLAN
SITE: RDCBLR0044

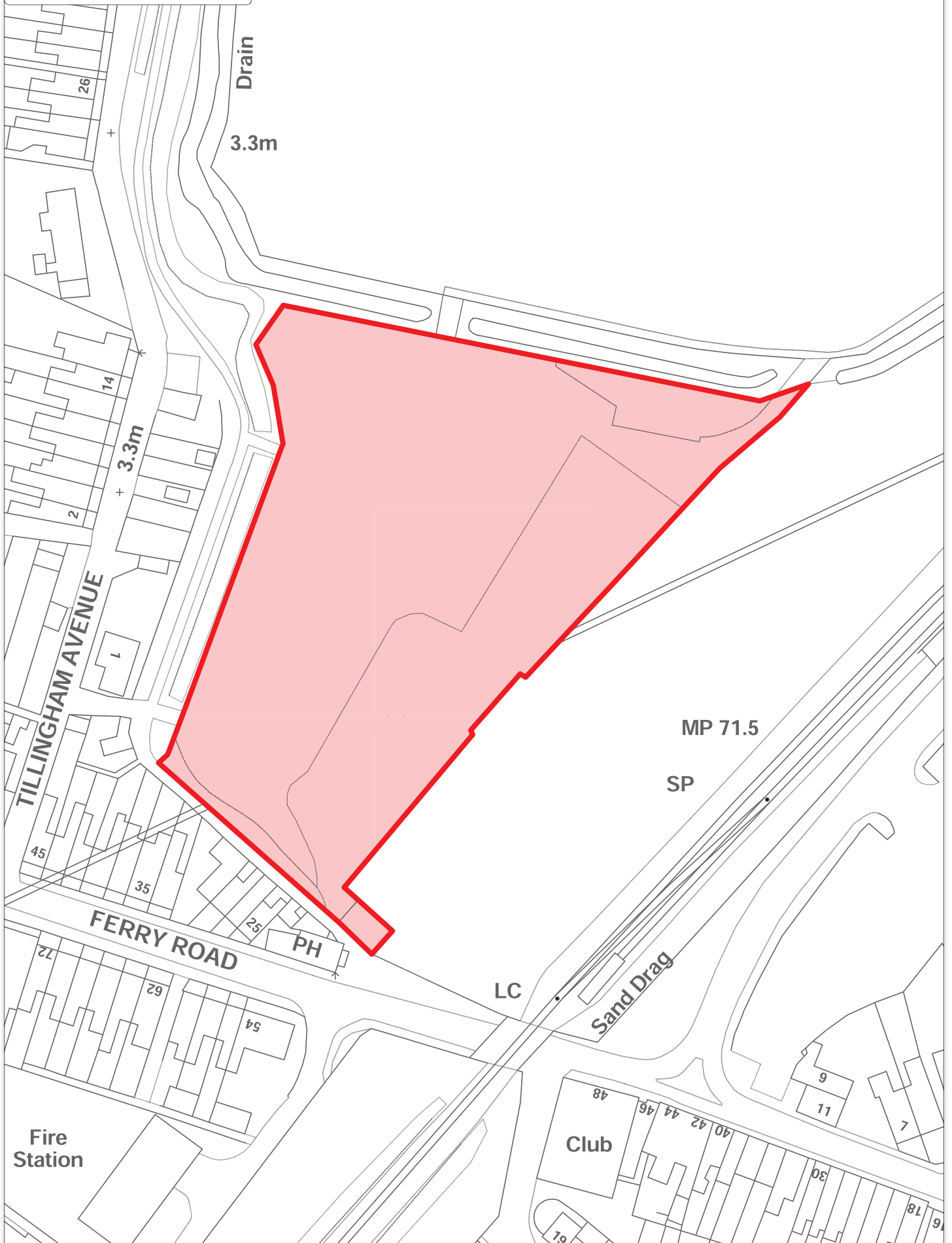
Reproduced from the Ordnance Survey mapping with the permission of the Controller of Her Majesty's Stationary Office. (Crown Copyright).
Unauthorised reproduction infringes Crown copyright and may lead to prosecution or civil proceedings. No further copies may be made.
Rother District Council Licence No. 100018643 2016

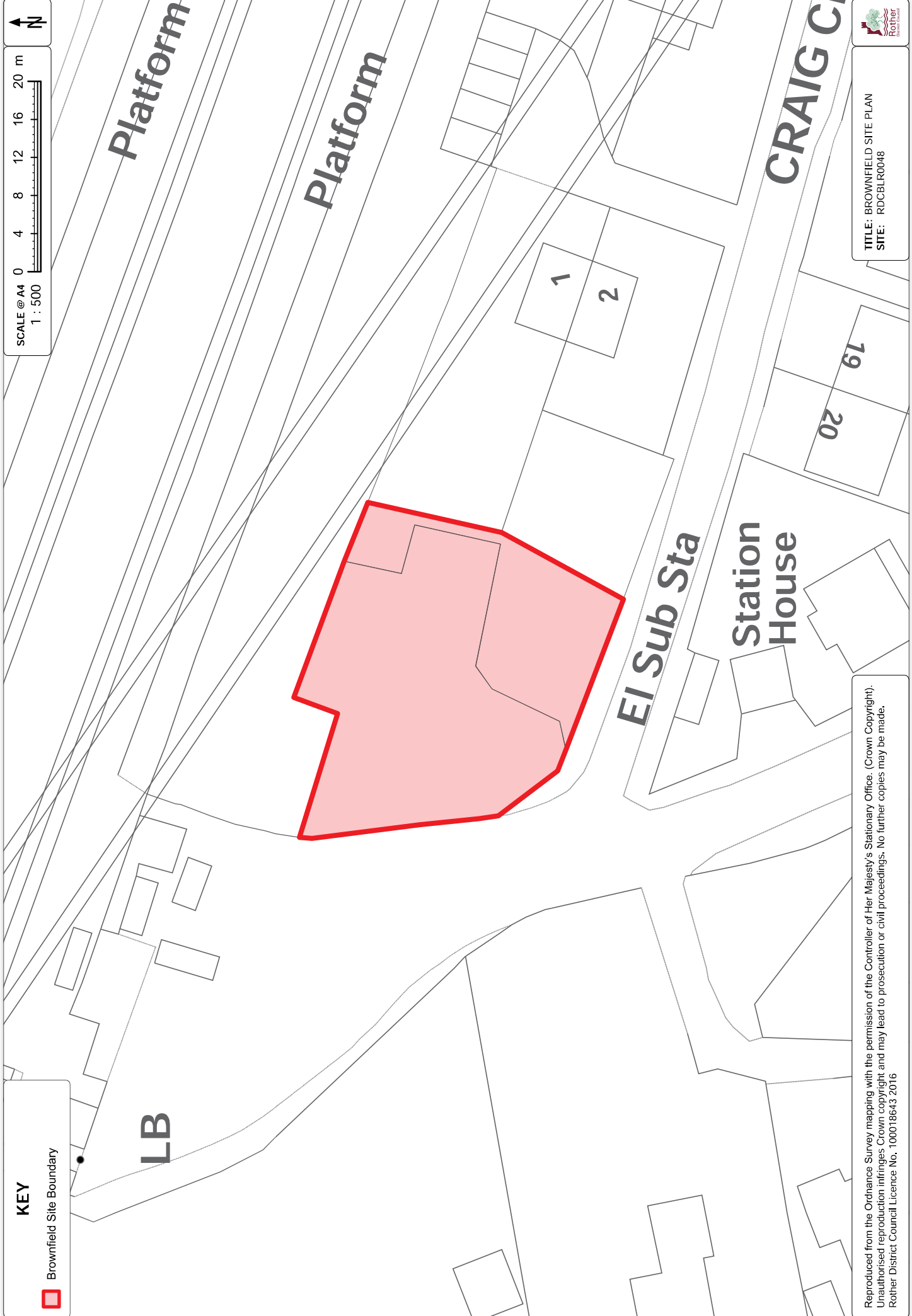


KEY


 Brownfield Site Boundary

SCALE @ A4 0 8 16 24 32 40 m
1 : 1,000





KEY

 Brownfield Site Boundary

SCALE @ A4
1 : 500




TITLE: BROWNFIELD SITE PLAN
SITE: RDCBLR0048

Reproduced from the Ordnance Survey mapping with the permission of the Controller of Her Majesty's Stationary Office. (Crown Copyright).
Unauthorised reproduction infringes Crown copyright and may lead to prosecution or civil proceedings. No further copies may be made.
Rother District Council Licence No. 100018643 2016



KEY

 Brownfield Site Boundary

SCALE @ A4 0 4 8 12 16 20 m
1 : 500



ED & Ward

BELLE HILL

94 to 96

Sterling
Mews

The
York Hotel
(PH)

11.2m

90

BURNS


Burns
Ward

80

76

Shelter

KEY

 Brownfield Site Boundary

SCALE @ A4 0 4 8 12 16 20 m
1 : 500



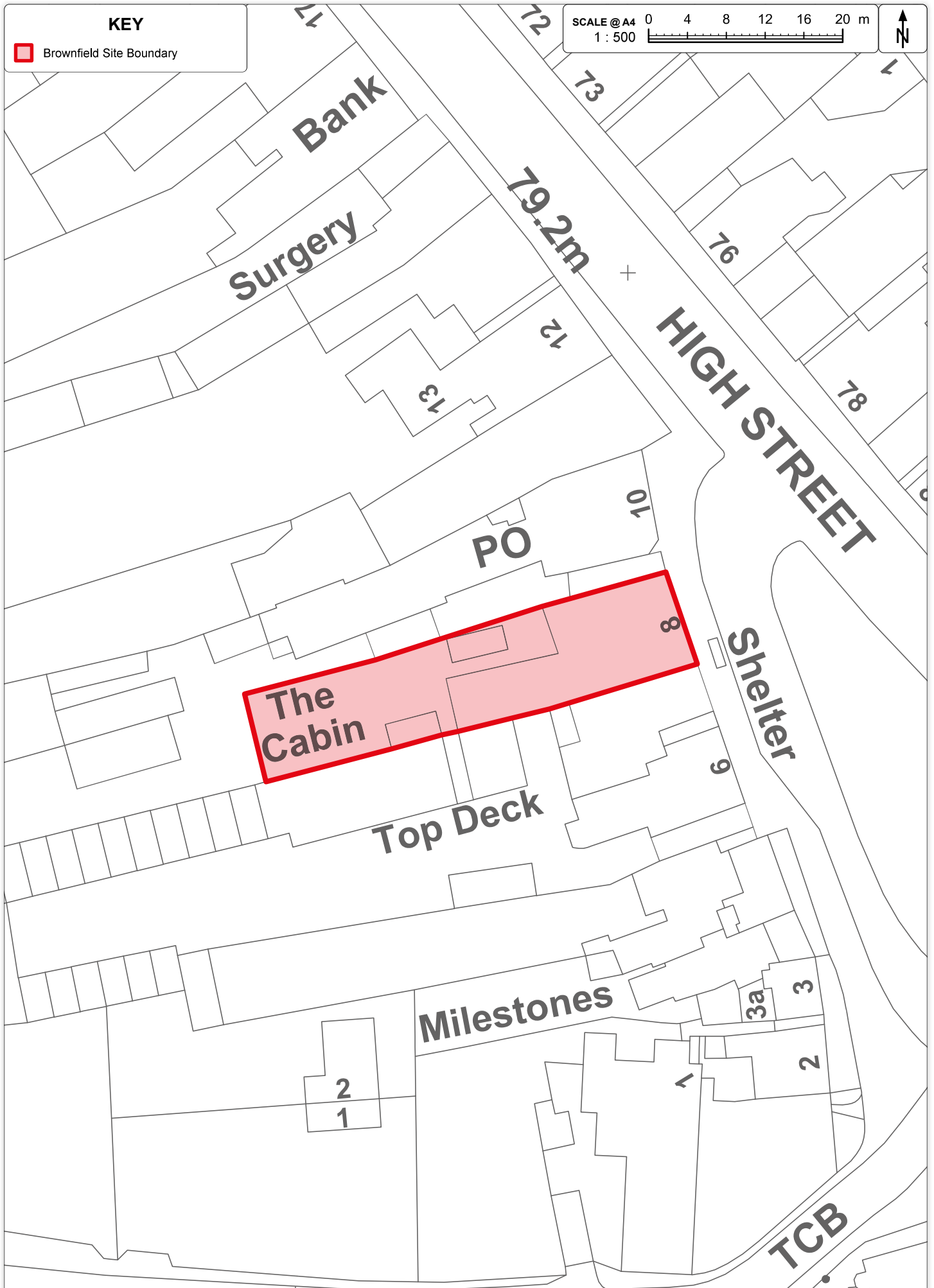
BEXHILL



KEY

 Brownfield Site Boundary

SCALE @ A4 0 4 8 12 16 20 m
1 : 500



KEY


■ Brownfield Site Boundary

SCALE @ A4
1 : 2,000

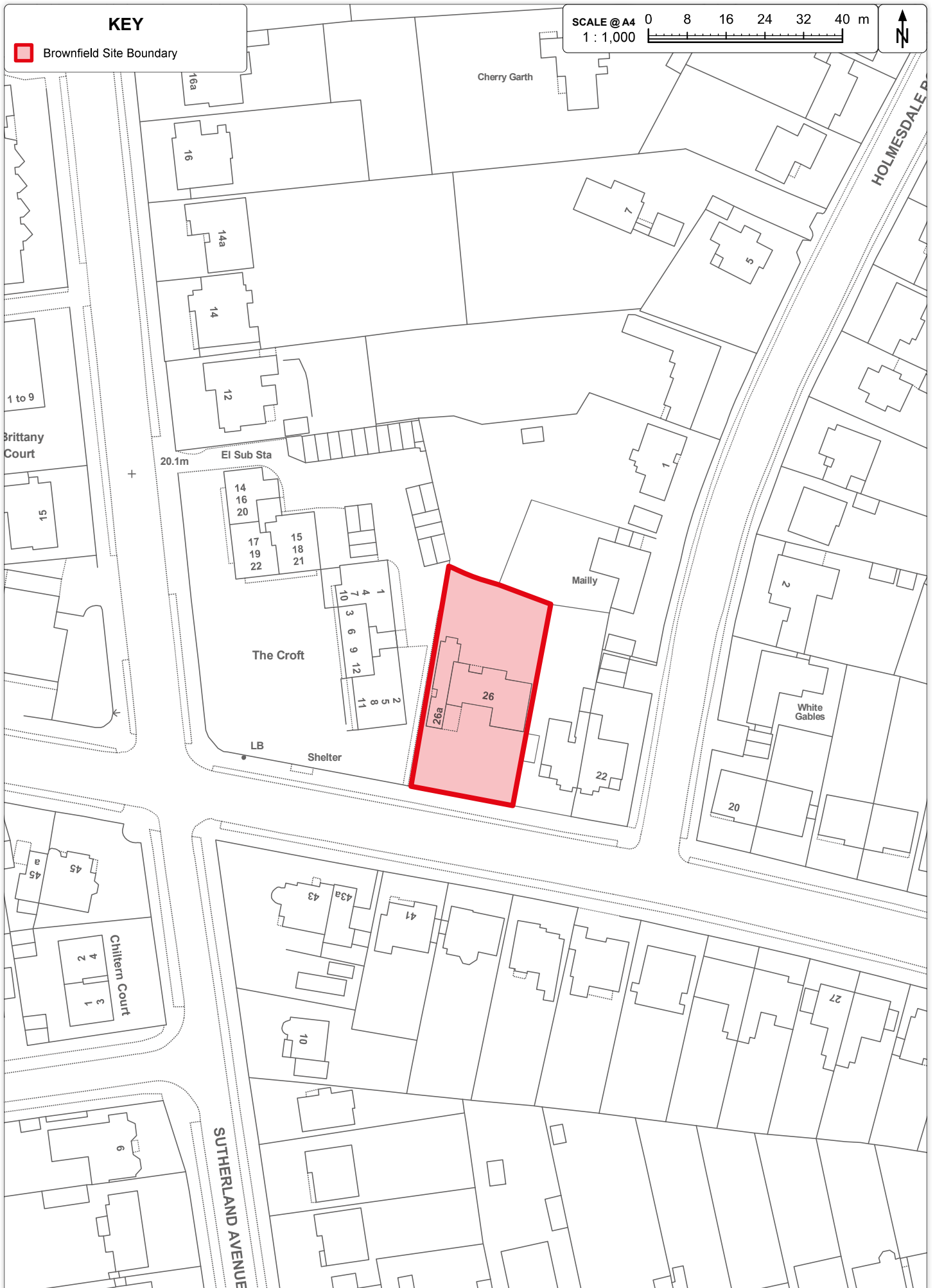
0 15 30 45 60 75 m




KEY

 Brownfield Site Boundary

SCALE @ A4 0 8 16 24 32 40 m
1 : 1,000



KEY

 Brownfield Site Boundary

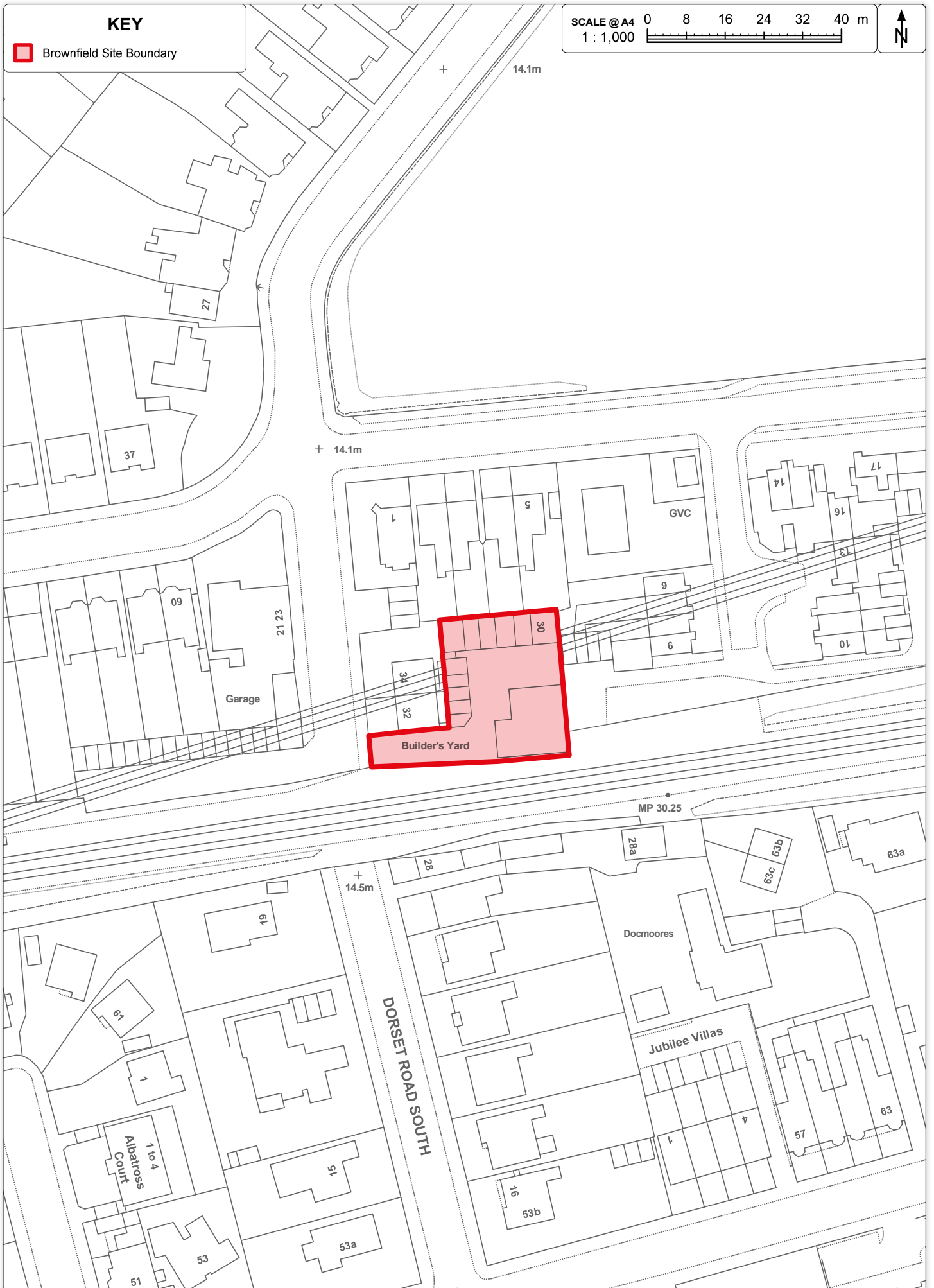
SCALE @ A4 0 8 16 24 32 40 m
1 : 1,000



KEY

 Brownfield Site Boundary

SCALE @ A4 0 8 16 24 32 40 m
1 : 1,000

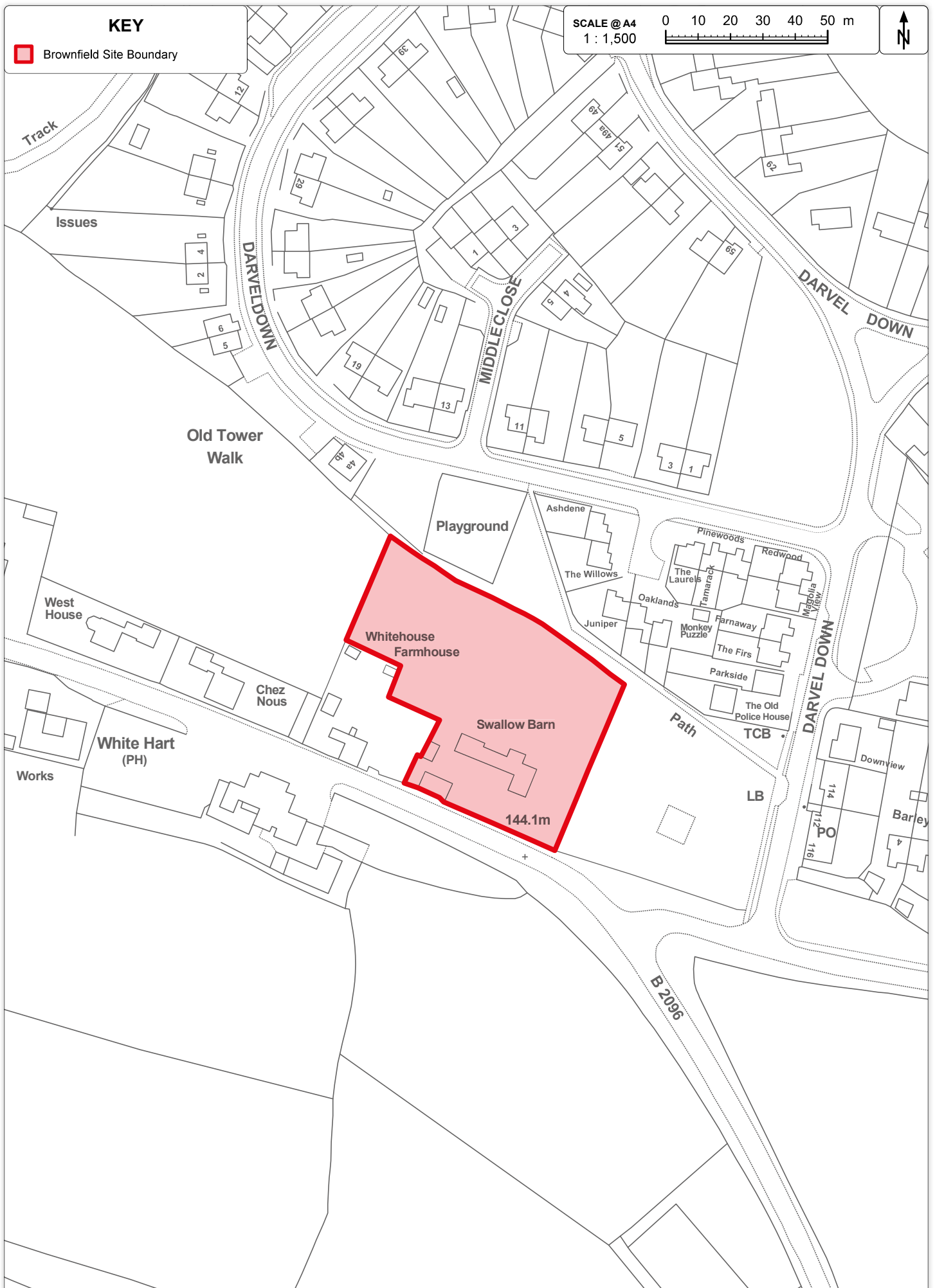


KEY

 Brownfield Site Boundary

SCALE @ A4
1 : 1,500

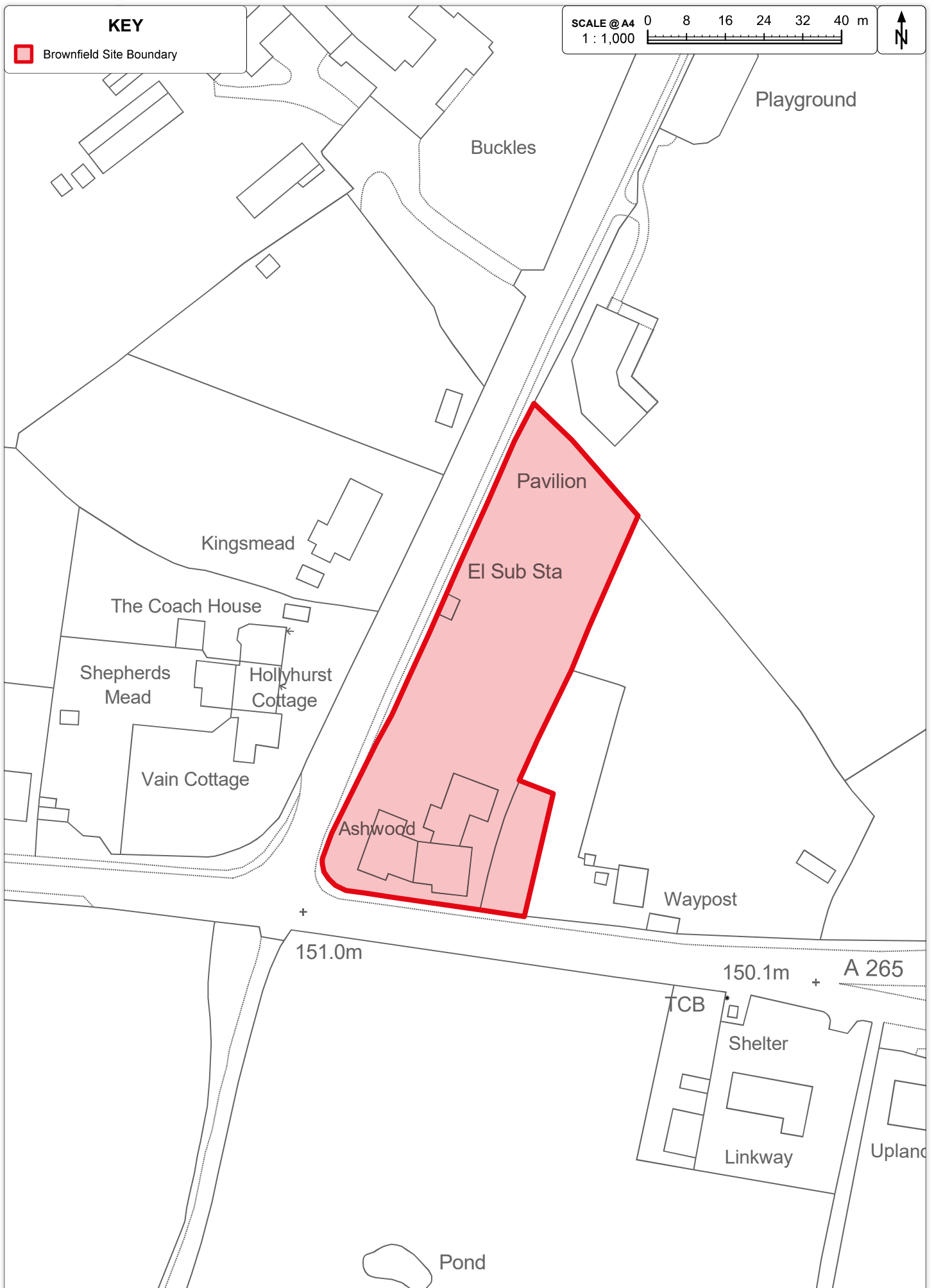
0 10 20 30 40 50 m




KEY

 Brownfield Site Boundary

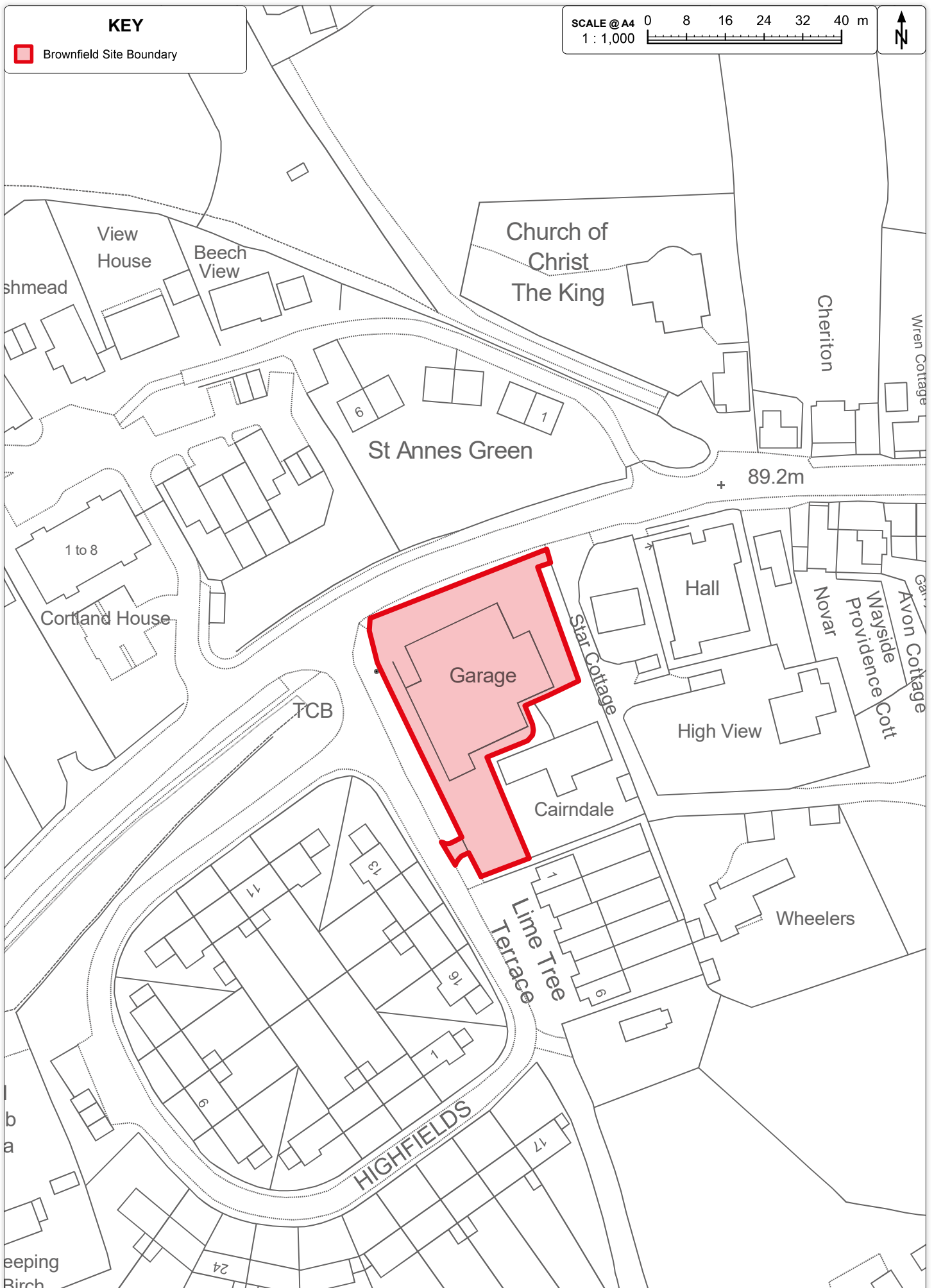
SCALE @ A4 0 8 16 24 32 40 m
1 : 1,000

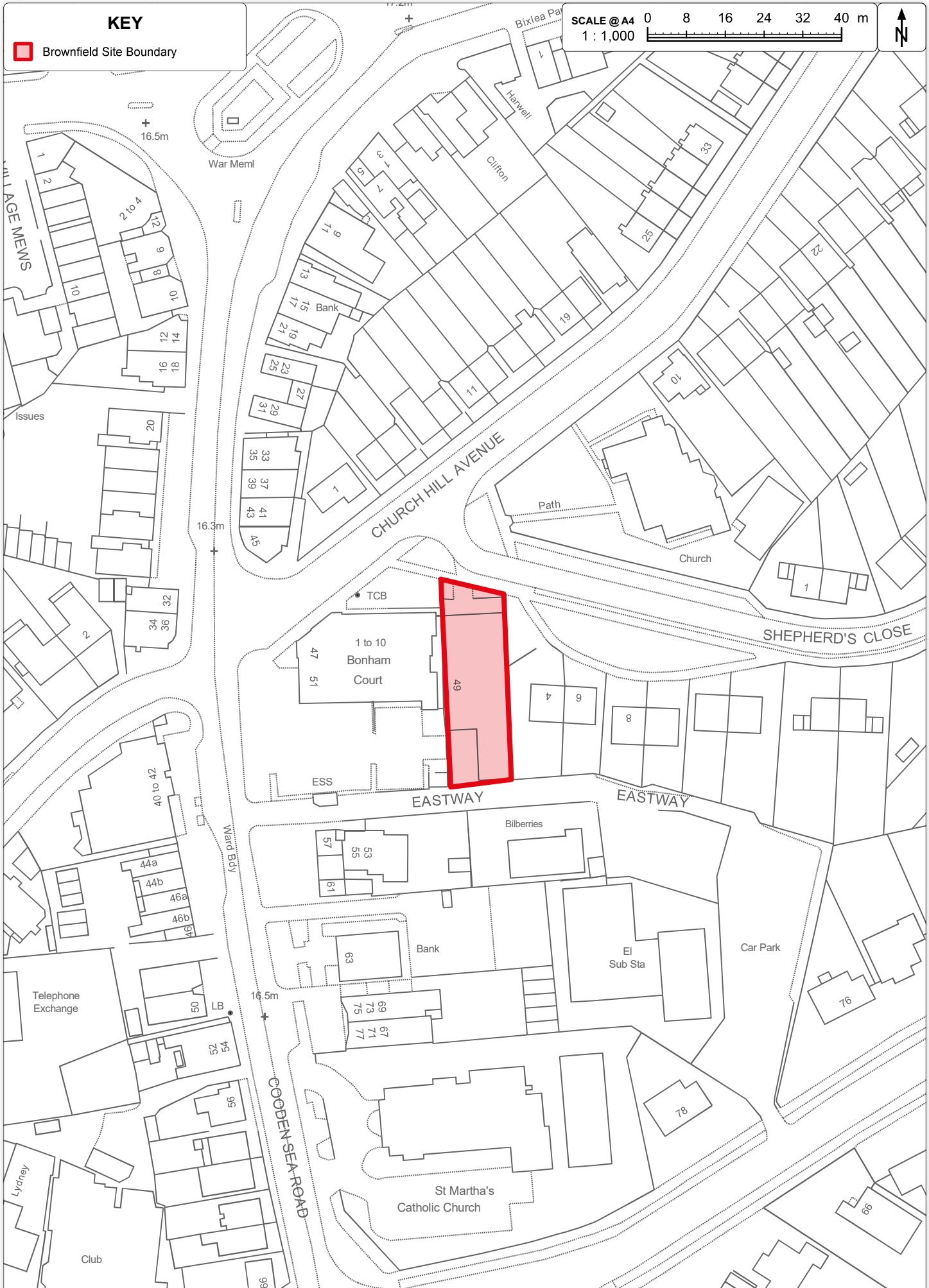


KEY

 Brownfield Site Boundary

SCALE @ A4 0 8 16 24 32 40 m
1 : 1,000

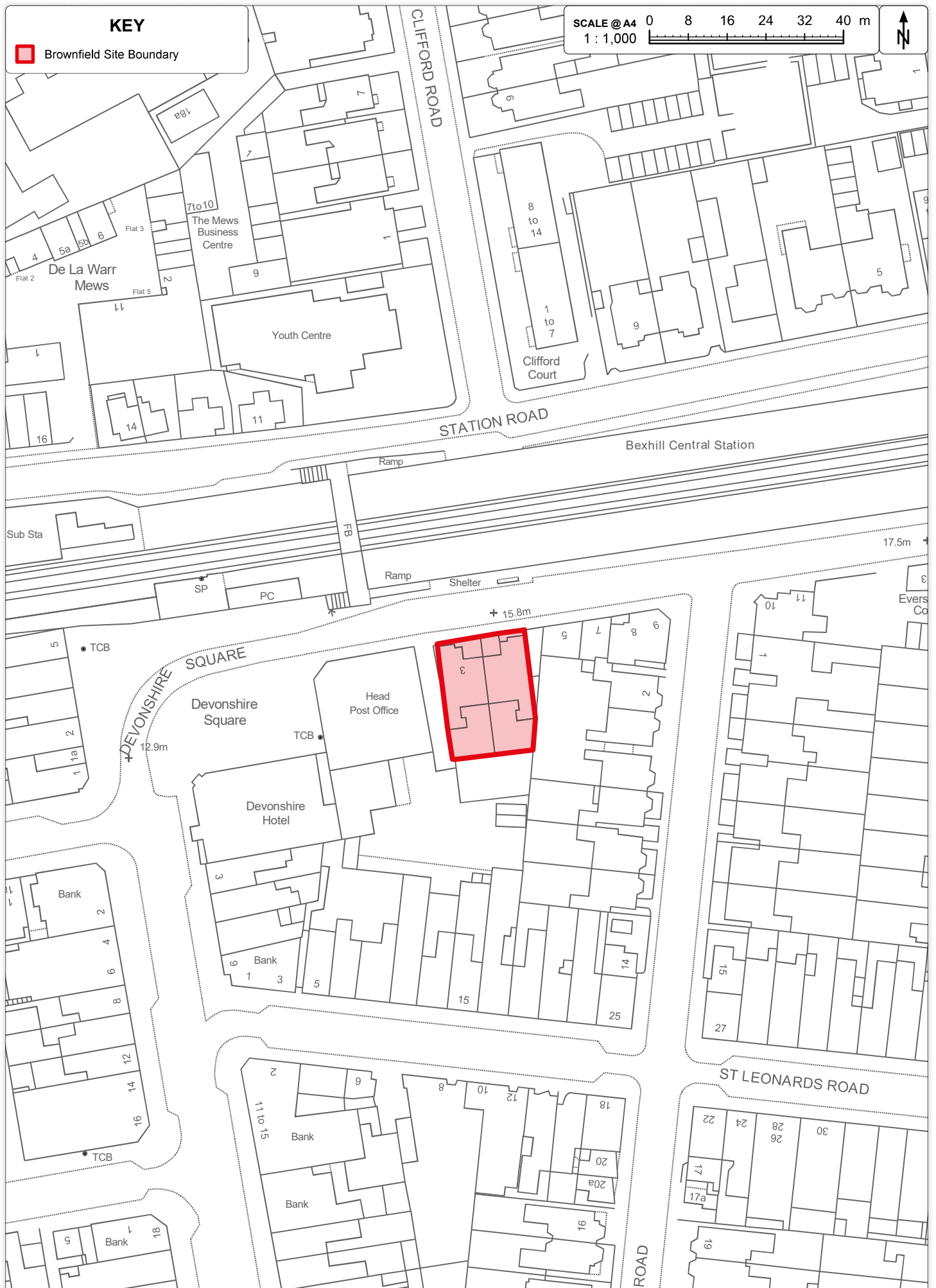




KEY

 Brownfield Site Boundary

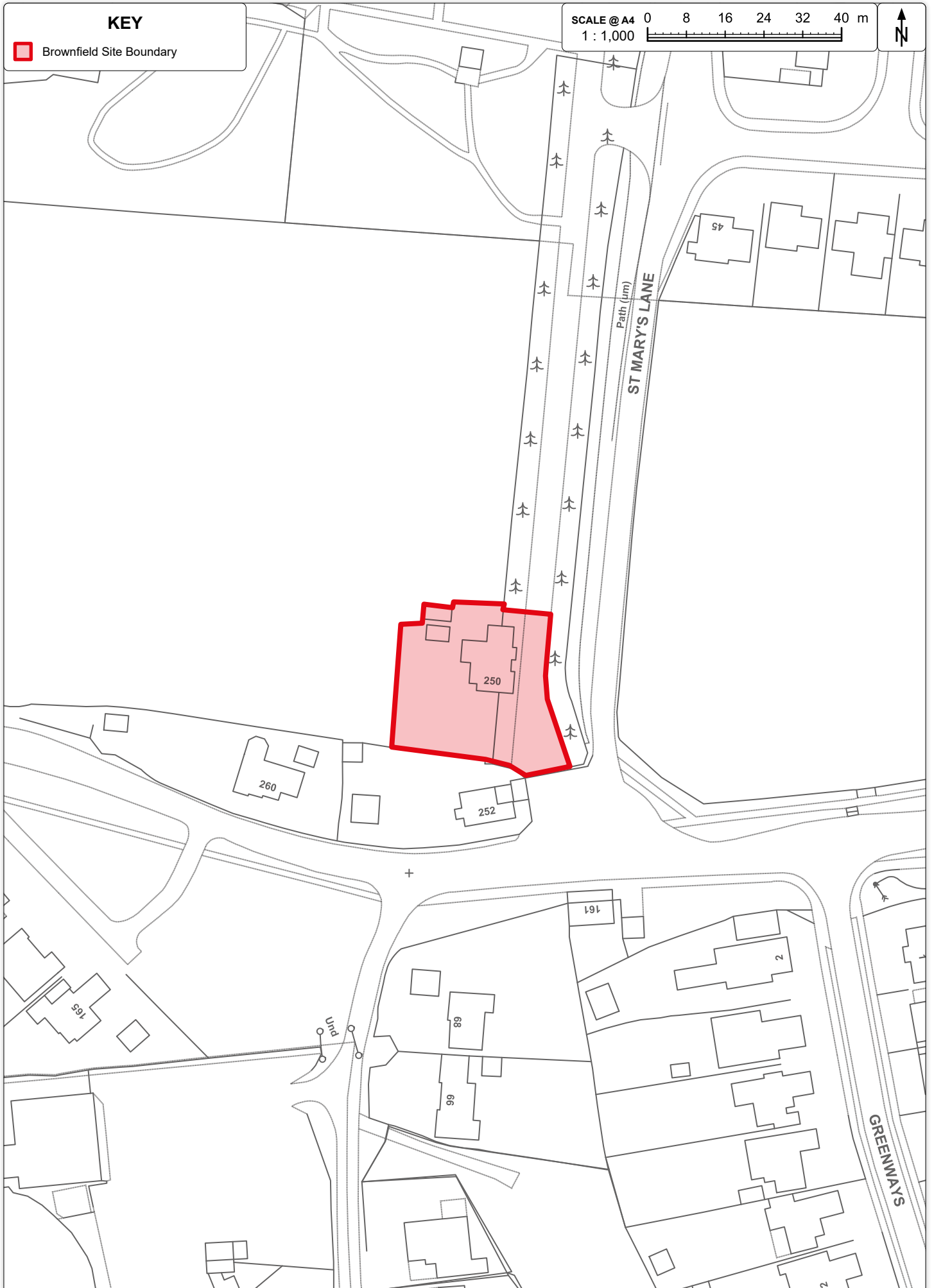
SCALE @ A4 0 8 16 24 32 40 m
1 : 1,000



KEY

 Brownfield Site Boundary

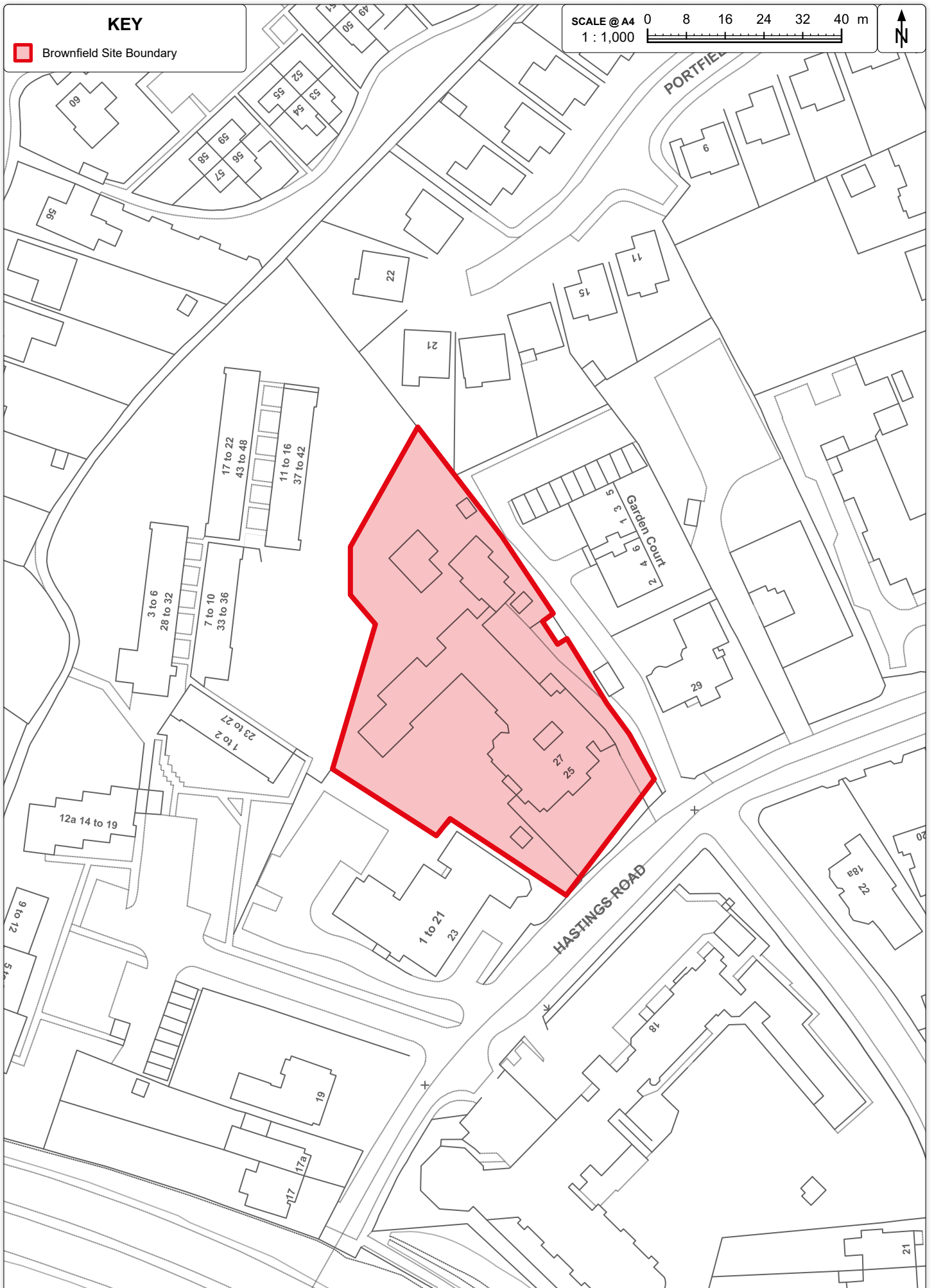
SCALE @ A4 0 8 16 24 32 40 m
1 : 1,000



KEY

 Brownfield Site Boundary

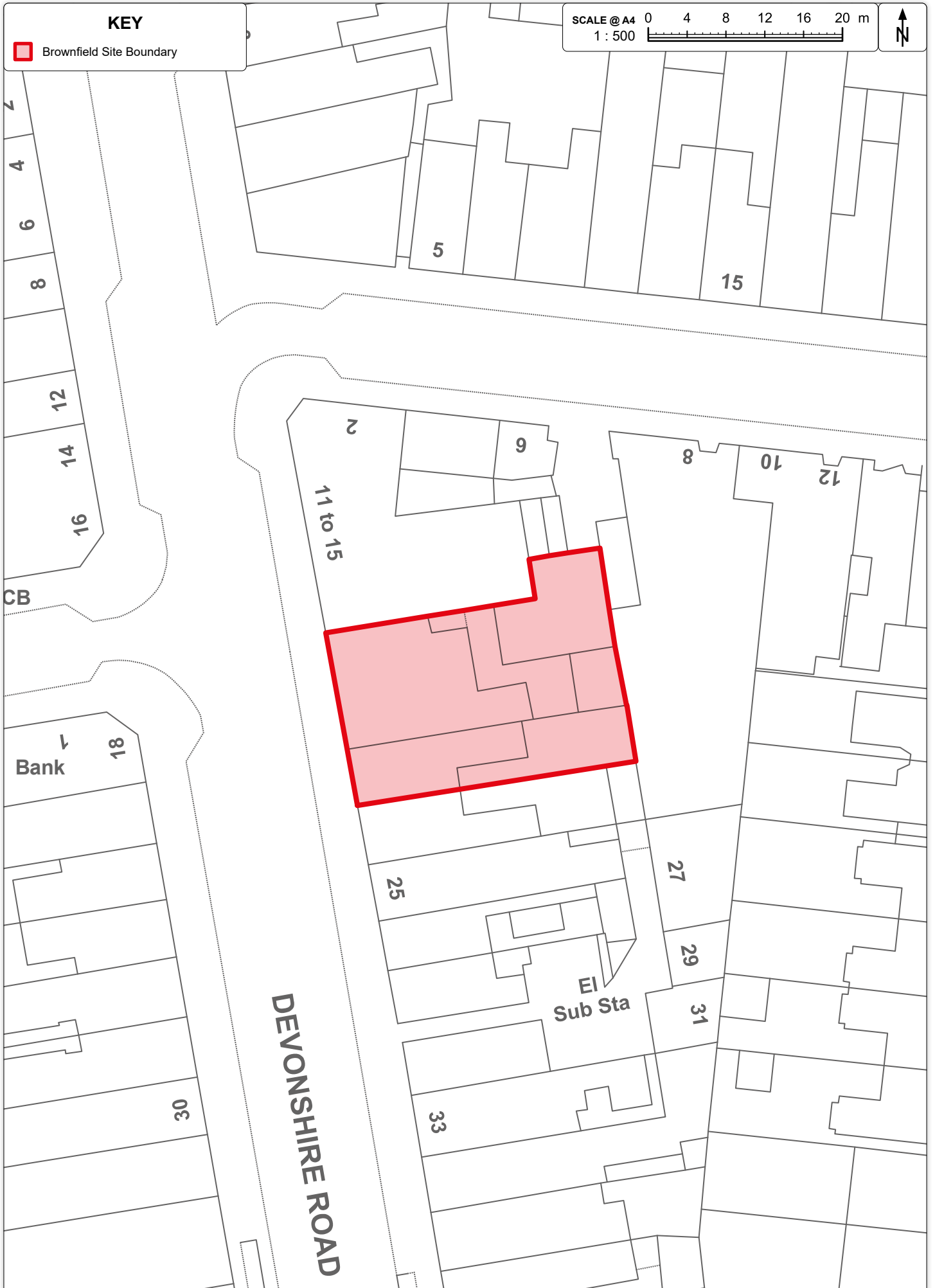
SCALE @ A4 0 8 16 24 32 40 m
1 : 1,000



KEY

 Brownfield Site Boundary

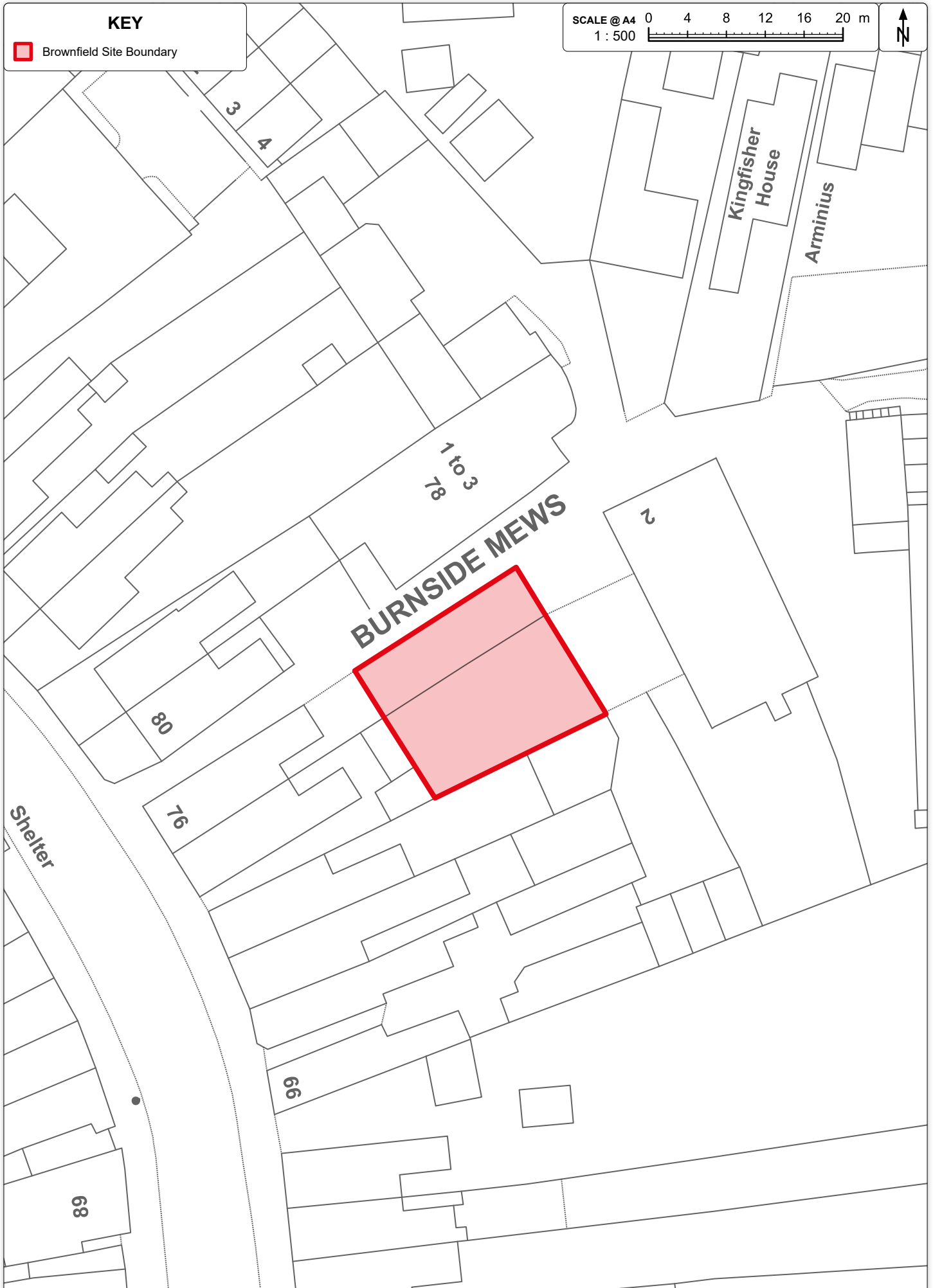
SCALE @ A4 0 4 8 12 16 20 m
1 : 500



KEY

 Brownfield Site Boundary

SCALE @ A4 0 4 8 12 16 20 m
1 : 500



KEY

 Brownfield Site Boundary

SCALE @ A4 0 8 16 24 32 40 m
1 : 1,000

