


TOWN AND COUNTRY PLANNING GENERAL DEVELOPMENT ORDER 1973
THE RURAL DISTRICT OF BATTLE (ICKLESHAM NO.2) DIRECTION 1973

Area 18 on Map

WHEREAS the Rural District Council of Battle acting on behalf of the County Council of the Administrative County of East Sussex being the local planning authority for the said County are satisfied that it is expedient that the development of the descriptions set out in the Schedule hereto should not be carried out on approximately 1.7 hectares at Harbour Road near Rye in the Parish of Icklesham in the Battle Rural District and shown hatched black on the plan attached to this Order unless permission therefore is granted on application made ^{in that behalf} under the Town and Country Planning General Development Order 1973




NOW THEREFORE the said Rural District Council of Battle in pursuance of the powers conferred upon them by article 4(1) of the Town and Country Planning General Development Order 1973 HEREBY DIRECT that the permission granted in article 3 of the said Order shall not apply to development of the said land of the descriptions set out in the Schedule hereto

THIS Direction may be cited as the Rural District of Battle (Icklesham No.2) Direction 1973


SCHEDULE

- VI(1) - The carrying out on agricultural land having an area of more than one acre and comprised in an agricultural unit of building or engineering operations requisite for the use of that land for the purposes of agriculture (other than the placing on land of structures not designed for those purposes or the provision or alteration of dwellings)
- VII - The carrying out on land used for the purposes of forestry (including afforestation) of building and other operations (other than the provision or alteration of dwellings) requisite for the carrying on of those purposes, and the formation, alteration and maintenance of private ways on such land.
- XXII - The use of land, other than a building, as a caravan site in any of the circumstances specified in paragraphs 2 to 9 (inclusive) of Schedule 1 to the Caravan Sites and Control of Development Act 1960, or in the circumstances (other than those relating to winter quarters) specified in paragraph 10 of the said Schedule

THE COMMON SEAL of THE RURAL DISTRICT COUNCIL OF BATTLE was affixed hereto in the presence of:-


Clerk of the Rural District Council of Battle

Dated this tenth day of April 1973



REGISTERED	1
REF. TO INDEX	M148
INDEX CARD	—
PLOTTED	45/11 ✓

Area 18 on Map

